

NEVADA OIL PATCH

Briefing from the Commission on Mineral Resources

DIVISION OF MINERALS

July / August 2016

PRODUCTION SUMMARY

Total Nevada oil production for the period:	48,004.70 bbls
Production for the same period last year:	48,322.81 bbls

PERMITTING

Permits to drill issued by NDOM in the period:	0
Permits issued for the same period last year:	0

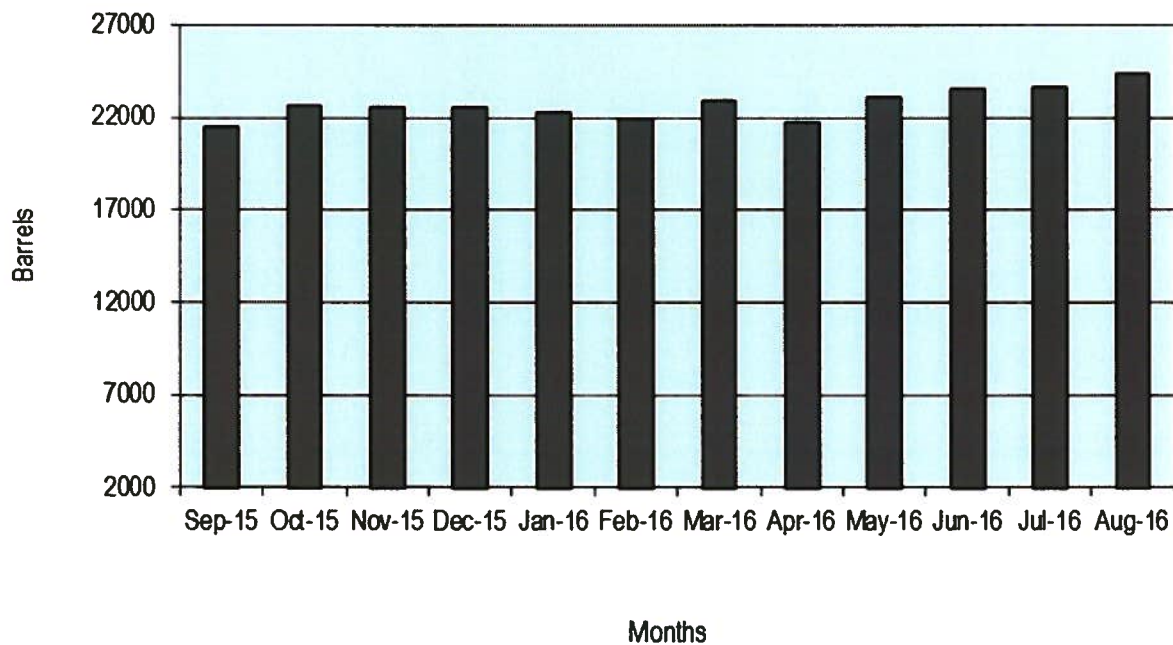
RIG COUNT

Rotary rigs operating during the period:	1
Rotary rigs operating same period last year:	1

WELLS DRILLED OR DRILLING DURING THE PERIOD

Grant Canyon Oil and Gas – Blackburn 22

NEVADA OIL PRODUCTION



10/21/16

JULY / AUGUST 2016

	JULY			AUGUST			Bi-Monthly	Bi-Monthly	Cumulative	Cumulative
	Barrels		Days	Barrels		Days	Total	Total	Total	Total
	Oil	H2O		Oil	H2O		Oil	H2O	Oil	H2O
EAGLE SPRINGS FIELD: FIRST PRODUCTION - MARCH, 1954 - NYE COUNTY										
Wesco / Kirkwood Oil & Gas										
15-35	0.00	0		15.00	262	4				
35-35	0.00	0		0.00	0					
62-35	0.00	0		0.00	0					
54-35	263.00	5,620	30	325.00	6,657	31				
64-35	0.00	0		0.00	0					
44-35	0.00	0		0.00	0					
1-36	0.00	0		0.00	0					
2-36	0.00	0		0.00	0					
4-36	0.00	0		0.00	0					
5-36	1,091.00	1,694	31	1,013.00	1,688	31				
13-36	0.00	0		0.00	0					
23-36	810.00	3,173	30	776.00	3,267	31				
24-36	1.00	13	1	0.00	0					
43-36	0.00	0		0.00	0					
55-35	0.00	0		0.00	0					
73-35	269.00	22,323	31	250.00	22,243	31				
74-35	0.00	0		0.00	0					
82-35	0.00	0		1.00	347	1				
83-35	0.00	0		0.00	0					
84-35	0.00	0		0.00	0					
	2,434.00	32,823		2,380.00	34,464		4,814.00	67,287		
TOTAL	2,434.00	32,823		2,380.00	34,464		4,814.00	67,287	5,661,367.00	10,655,649
Number of Producing Wells	5			6						
Number of Shut In Wells	15			14						

TRAP SPRING FIELD: FIRST PRODUCTION - NOVEMBER, 1976 - NYE COUNTY

Makoli, Inc.										
24-3	0.00	0		0.00	0					
12-23	0.00	0		0.00	0					
12-24	213.00	1,546	31	218.00	1,643	31				
12-32	365.00	1,617	31	416.00	1,660	31				
12-33	0.00	0		0.00	0					
12-34	276.00	281	31	280.00	279	31				
12-43	1,058.00	1,059	31	1,000.00	1,002	31				
13-11	294.00	11,670	31	218.00	9,611	31				
13-11R	270.00	2,836	31	280.00	2,841	31				
13-14	424.00	8,312	31	428.00	8,084	31				
13-21X	270.00	1,558	31	280.00	1,571	31				
13-24	0.00	0		19.00	9	1				
13-31	194.00	1,431	22	305.00	1,968	31				
13-32	491.00	3,942	31	499.00	3,925	31				
13-33	111.00	310	31	112.00	310	31				
13-41X	849.00	5,608	31	836.00	5,580	31				
13-42	72.00	5,209	31	73.00	5,176	31				
14-23	186.00	1,734	31	187.00	1,736	31				

	JULY			AUGUST			BI-Monthly	BI-Monthly Cumulative	Cumulative	
	Barrels		Days	Barrels		Days	Total	Total	Total	
	Oil	H2O		Oil	H2O		Oil	H2O	Oil	H2O
Makoli, inc.										
14-32	434.00	6,153	31	436.00	6,123	31				
14-34	0.00	0		0.00	0					
14-34X	93.00	649	31	94.00	651	31				
14-41	0.00	0		0.00	0					
14-44	342.00	11,164	31	335.00	10,263	31				
12-14	0.00	10	0	12.00	2	1				
2	431.00	73	31	592.00	73	30				
3	827.00	99,968	31	775.00	99,955	30				
8	0.00	0		0.00	0					
9	1,696.00	23,932	31	1,880.00	23,930	30				
16	157.00	13,227	31	83.00	13,225	30				
19	1,112.00	219	31	1,088.00	219	30				
23-41	34.00	21	9	48.00	39	16				
36-33	0.00	0		0.00	0					
	10,199.00	202,529		10,494.00	199,875		20,693.00	402,404		

Frontier Exploration

13-1	0.00	0		0.00	0					
13-45	0.00	0		0.00	0					
13-46	0.00	0		0.00	0					
14-33	0.00	0		0.00	0					
14-42	0.00	0		0.00	0					
14-49	0.00	0		0.00	0					
14-49X	0.00	0		0.00	0					
	0.00	0		0.00	0		0.00	0		

TOTAL	10,199.00	202,529		10,494.00	199,875	0	20,693.00	402,404	15,613,574.83	54,716,920
Number of Producing Wells	23			25						
Number of Shut In Wells	17			15						

CURRENT FIELD: FIRST PRODUCTION - FEBRUARY, 1979 - NYE COUNTY

Makoli, Inc.										
Current #1	0.00	0		0.00	0					
TOTAL	0.00	0		0.00	0		0.00	0	2,361.00	2
Number of Producing Wells	0			0						
Number of Shut In Wells	1			1						

DUCKWATER CREEK FIELD: FIRST PRODUCTION - MAY, 1990 - NYE COUNTY

Makoli, Inc.										
19-11	0.00	0		0.00	0					
TOTAL	0.00	0		0.00	0		0.00	0	19,304.00	76,131
Number of Producing Wells	0			0						
Number of Shut In Wells	1			1						

	JULY			AUGUST			BI-Monthly	BI-Monthly	Cumulative	Cumulative
	Oil	H2O	Days	Oil	H2O	Days	Total Oil	Total H2O	Total Oil	Total H2O
BLACKBURN FIELD: FIRST PRODUCTION - APRIL, 1982 - EUREKA COUNTY										
Grant Canyon Oil & Gas										
#3	0.00	0		0.00	0					
#10	616.00	1,125	31	587.00	1,392	29				
#14	500.00	272	22	140.00	5,642	28				
#16	704.00	5,112	31	456.00	7,285	31				
#18	536.00	38,961	27	485.00	50,050	22				
#19	1,320.00	66,716	31	1,874.00	80,445	31				
#21	0.00	0		0.00	0					
TOTAL	3,676.00	112,186		3,542.00	144,814		7,218.00	257,000	5,613,403.00	37,840,710
Number of Producing Wells	5			5						
Number of Shut in Wells	2			2						

GRANT CANYON FIELD: FIRST PRODUCTION - SEPTEMBER, 1983 - NYE COUNTY										
Grant Canyon Oil & Gas										
#7	0.00	0		0.00	0					
#9	307.00	31	31	304.00	31	31				
#22-21	517.00	19,573	31	529.00	19,996	31				
#10	2,599.00	27,723	31	2,744.00	30,965	31				
TOTAL	3,423.00	47,327		3,577.00	50,992		7,000.00	98,319	21,471,397.00	10,541,233
Number of Producing Wells	3			3						
Number of Shut in Wells	1			1						

SPENCER FEDERAL LEASE: PRODUCTION - MAY, 1986										
TOTAL									86.00	

KATE SPRING FIELD: FIRST PRODUCTION - JANUARY, 1986 - NYE COUNTY										
Western General, Inc.										
Kate #1	300.00	3,000	5	300.00	3,000	5				
Kate #1A	1,264.00	14,975	26	1,035.00	14,975	26				
Kate #1C	0.00	0		100.00	0	1				
Taylor #1	119.00	0	31	282.00	6,005	31				
Taylor #2	0.00	0		0.00	0					
	1,683.00	17,975		1,717.00	23,980		3,400.00	41,955		
Makoli Inc.										
#12-2	722.00	7,829	31	444.70	7,485	31	1,166.70	15,314		
TOTAL	2,405.00	25,804		2,161.70	31,465		4,566.70	57,269	2,553,764.21	10,219,617
Number of Producing Wells	4			5						
Number of Shut in Wells	2			1						

TOMERA RANCH FIELD: FIRST PRODUCTION - DECEMBER, 1987 - EUREKA COUNTY										
Andromeda Oil / Neuhaus/Winn Expl.										
#3	0.00	0		278.00	0	30				
33-1B	0.00	0		93.00	0	1				
TOTAL	0.00	0		371.00	0		371.00	0	51,126.00	505,881
Number of Producing Wells	0			2						
Number of Shut in Wells	2			0						

	JULY			AUGUST			BI-Monthly	BI-Monthly Cumulative	Cumulative
	Barrels			Barrels			Total	Total	Total
	Oil	H2O	Days	Oil	H2O	Days	Oil	H2O	Oil
NORTH WILLOW CREEK: FIRST PRODUCTION - APRIL, 1988 - EUREKA COUNTY									
Wesco/ Kirkwood Oil & Gas									
1-27	0.00	0		0.00	0				
6-27	0.00	0		0.00	0				
TOTAL	0.00	0		0.00	0		0.00	0	51,142.00
Number of Producing Wells	0			0					
Number of Shut in Wells	2			2					

THREE BAR FIELD: FIRST PRODUCTION - MARCH, 1990 - EUREKA COUNTY										
TOTAL									23,837.00	5,958

SANS SPRING FIELD: FIRST PRODUCTION - MARCH, 1993 - NYE COUNTY										
Grant Canyon Oil & Gas										
5-14	0.00	0		0.00	0					
12-14	0.00	0		0.00	0					
5-14A	0.00	0		186.00	0	5				
TOTAL	0.00	0		186.00	0		186.00	0	280,454.00	4,205,523
Number of Producing Wells	0			1						
Number of Shut in Wells	3			2						

BACON FLAT FIELD: FIRST PRODUCTION - JANUARY, 1981 - NYE COUNTY										
Grant Canyon Oil & Gas										
#23-17	0.00	0		0.00	0					
23-17A	439.00	145	29	469.00	145	29				
TOTAL	439.00	145		469.00	145		908.00	290	1,063,141.00	437,223
Number of Producing Wells	1			1						
Number of Shut in Wells	1			1						

GHOST RANCH FIELD: FIRST PRODUCTION - AUGUST, 1996 - NYE COUNTY										
Wesco / Kirkwood Oil & Gas										
#38-35	177.00	8,123	31	193.00	8,739	31				
#48-35	162.00	7,909	31	177.00	8,508	31				
#47-35	303.00	5,884	31	332.00	6,331	31				
	642.00	21,916		702.00	23,578					
Makoil #2-21X	454.00	9,416	31	429.00	8,327	31				
TOTAL	1,096.00	31,332		1,131.00	31,905		2,227.00	63,237	684,455.31	7,854,742
Number of Producing Wells	4			4						
Number of Shut in Wells	0			0						

SAND DUNE FIELD: FIRST PRODUCTION- JANUARY, 1998 - NYE COUNTY										
Wesco / Kirkwood Oil & Gas										
#88-35	3.00	7	1	18.00	55	1				
TOTAL	3.00	7		18.00	55		21.00	62	168,297.00	587,393
Number of Producing Wells	1			1						
Number of Shut in Wells	0			0						

	JULY			AUGUST			BI-Monthly	BI-Monthly	Cumulative	Cumulative
	Barrels			Barrels			Total	Total	Total	Total
	Oil	H2O	Days	Oil	H2O	Days	Oil	H2O	Oil	H2O
DEADMAN CREEK - FIRST PRODUCTION - MAY, 1997 - ELKO COUNTY										
TOTAL									367.00	

TOANO DRAW FIELD: FIRST PRODUCTION - JANUARY, 2007 - ELKO COUNTY										
TOTAL									1,964.00	29,121

HUMBOLDT FIELD: FIRST PRODUCTION - APRIL, 2014 - ELKO COUNTY										
Noble Energy										
#M2C-M2-21B	0.00	0		0.00	0					
TOTAL	0.00	0		0.00	0		0.00	0	2755.77	0
Number of Producing Wells	0			0						
Number of Shut in Wells	1			1						

HUNTINGTON FIELD: FIRST PRODUCTION - NOVEMBER, 2014 - ELKO COUNTY										
Noble Energy										
#K1L-1V	0.00	0		0.00	0					
TOTAL	0.00	0		0.00	0		0.00	0	3831.26	4589
Number of Producing Wells	0			0						
Number of Shut in Wells	1			1						

NEVADA GAS PRODUCTION JULY / AUGUST, 2016										
KATE SPRING FIELD: FIRST PRODUCTION - NOVEMBER, 1988										

	JULY MCF	AUGUST MCF	BI-Monthly Total	Cumulative Total
Makoll				
12-2	101	101	202	
Western General				
Kate 1	20	20	40	
Kate 1A	129	115	244	
Kate 1C	0	1	1	
Taylor 1	11	27	38	
Taylor 2	0	0	0	
Noble Energy				
K1L-1V	0	0	0	
Total	261	264	525	365,050
Number of Producing Wells	4	5		
Number of Shut in Wells	3	2		

JULY			AUGUST			BI-Monthly	BI-Monthly	Cumulative	Cumulative
Barrels			Barrels			Total	Total	Total	Total
Oil	H2O	Days	Oil	H2O	Days	Oil	H2O	Oil	H2O

SUMMARY: NEVADA OIL AND GAS PRODUCTION

July Oil
 Production 23,675.00
 August Oil Production 24,329.70
 Bi-Monthly Oil Total 48,004.70
 Cumulative Nevada Oil Production (1954-Present) 53,243,402.38
 Bi-Monthly H2O Total 945,868
 Cum. Water Production (approx 1994-Present) 137,614,076
 Number of Producing Wells
 July 46
 August 53
 Number of Shut In Wells
 July 49
 August 42

July Gas
 Production 261
 August Gas Production 264
 Bi-Monthly Gas Total 525
 Cumulative Nevada Gas Production (1988-Present) 365,050
 Number of Producing Gas Wells
 July 4
 August 5
 Number of Shut In Gas Wells
 July 3
 August 2

Remarks:

NEVADA OIL PATCH REPORT

Produced by the Division of Minerals

Report for the Month of:

Sept-Oct 2016

Production Summary (Barrels):

Total Nevada oil production for the period:

48,505

Production for the same period last year:

44,168

Permitting:

Permits to drill issued by NDOM in the period:

1

Permits issued for the same period last year:

0

Rig Count:

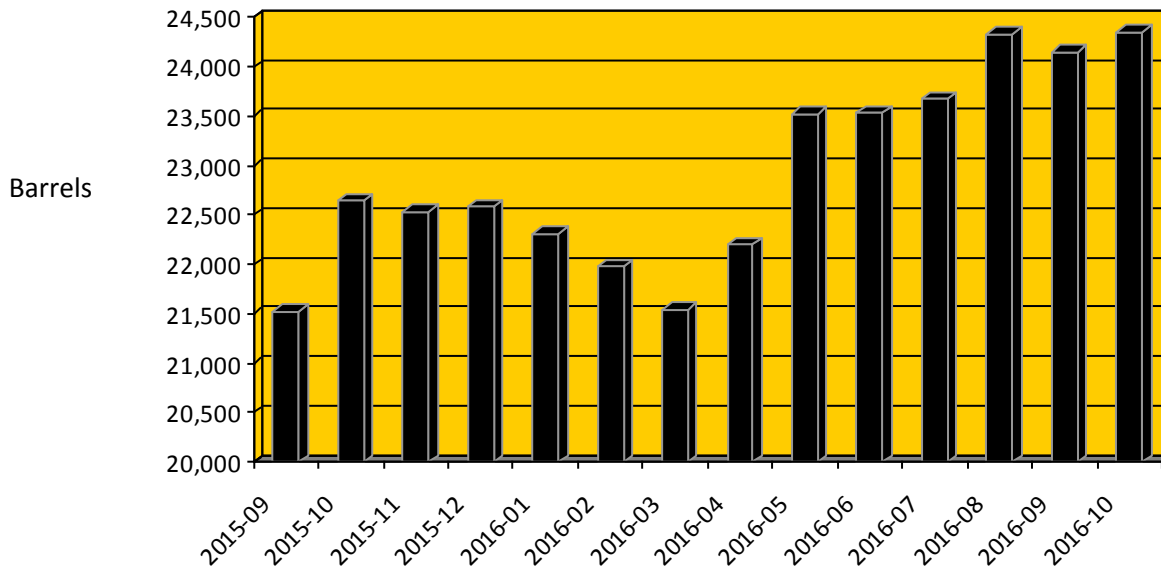
Rotary rigs operating during the period:

0

Rotary rigs operating same period last year:

0

Nevada Oil Production



NEVADA OIL PATCH REPORT

Produced by the Division of Minerals

Nevada Oil Field Summary

Nye County:

BAC - Bacon Flat Field: First Production - January, 1981
CUR - Currant Field: First Production - February, 1979
CYN - Grand Canyon Field: First Production - September, 1983
DUC - Duckwater Creek Field: First Production - May, 1990
ESP - Eagle Springs Field: First Production - March, 1954
GSR - Ghost Ranch Field: First Production - August, 1996
KAT - Kate Spring Field: First Production - January, 1986
SND - Sand Dune Field: First Production - January, 1998
SSP - Sans Spring Field: First Production - March, 1993
TMR - Trap Spring Field: First Production - November, 1976
EIN - East Inselberg Field: First Production - April, 2005

Elko County:

DEA - Deadman Creek: First Production - May, 1997
HBT - Humboldt Field: First Production - April, 2014
HUN - Huntington Field: First Production - November, 2014
TOA - Toana Draw Field: First Production - January, 2007

Eureka County:

BAR - Three Bar Field: First Production - March, 1990
BLK - Blackburn Field: First Production - April, 1982
NWC - North Willow Creek: First Production - April, 1988
TOM - Tomera Ranch Field: First Production - December, 1987

NEVADA OIL PATCH REPORT

Produced by the Division of Minerals

Oil Production Per Field for Current Period:

Field:	Barrels Produced:
BAC	878
BLK	7,540
CUR	0
CYN	6,689
DUC	0
EIN	0
ESP	4,989
GSR	2,059
HBT	0
HUN	0
KSP	5,231
NWC	0
SND	11
SSP	60
TAY	171
TMR	20,877
TOM	0

NEVADA OIL PATCH REPORT

Produced by the Division of Minerals

Nevada Oil Production Details

BAC

Date listed is last day of month that production numbers were reported for.

Well Name	Date:	Oil Production (Barrels)	Water Production (Barrels)	Operator	Days
Bacon Flat 23-17	30-Sep-16	0.00	0.00	Grant Canyon Oil & Gas	0
Bacon Flat 23-17	31-Oct-16	0.00	0.00	Grant Canyon Oil & Gas	0
Bacon Flat 23-17A	30-Sep-16	429.00	672.00	Grant Canyon Oil & Gas	29
Bacon Flat 23-17A	31-Oct-16	449.00	790.00	Grant Canyon Oil & Gas	31
Production Totals		878.00	1,462.00		

BLK

Date listed is last day of month that production numbers were reported for.

Well Name	Date:	Oil Production (Barrels)	Water Production (Barrels)	Operator	Days
Blackburn 10	30-Sep-16	450.00	942.00	Blackburn Oil and Gas LLC	25
Blackburn 10	31-Oct-16	600.00	3,851.00	Blackburn Oil and Gas LLC	31
Blackburn 14	30-Sep-16	416.00	4,960.00	Blackburn Oil and Gas LLC	30
Blackburn 14	31-Oct-16	635.00	1,431.00	Blackburn Oil and Gas LLC	31
Blackburn 16	31-Oct-16	457.00	5,977.00	Blackburn Oil and Gas LLC	31
Blackburn 16	30-Sep-16	460.00	4,862.00	Blackburn Oil and Gas LLC	26
Blackburn 18	31-Oct-16	546.00	64,013.00	Blackburn Oil and Gas LLC	31
Blackburn 18	30-Sep-16	554.00	55,999.00	Blackburn Oil and Gas LLC	30
Blackburn 19	30-Sep-16	1,639.00	62,661.00	Blackburn Oil and Gas LLC	30
Blackburn 19	31-Oct-16	1,783.00	68,524.00	Blackburn Oil and Gas LLC	31
Production Totals		7,540.00	273,220.00		

CUR

Date listed is last day of month that production numbers were reported for.

Well Name	Date:	Oil Production (Barrels)	Water Production (Barrels)	Operator	Days
Currant 1	30-Sep-16	0.00	0.00	Makoil Inc	0
Currant 1	31-Oct-16	0.00	0.00	Makoil Inc	0
Production Totals		0.00	0.00		

CYN

Date listed is last day of month that production numbers were reported for.

Well Name	Date:	Oil Production (Barrels)	Water Production (Barrels)	Operator	Days
-----------	-------	-----------------------------	-------------------------------	----------	------

NEVADA OIL PATCH REPORT

Produced by the Division of Minerals

Grant Canyon 10	31-Oct-16	2,516.00	26,562.00	Grant Canyon Oil & Gas	31
Grant Canyon 10	30-Sep-16	2,578.00	27,162.00	Grant Canyon Oil & Gas	30
Grant Canyon 22-21	30-Sep-16	491.00	19,795.00	Grant Canyon Oil & Gas	30
Grant Canyon 22-21	31-Oct-16	495.00	20,753.00	Grant Canyon Oil & Gas	31
Grant Canyon 7	30-Sep-16	0.00	0.00	Grant Canyon Oil & Gas	0
Grant Canyon 7	31-Oct-16	0.00	0.00	Grant Canyon Oil & Gas	0
Grant Canyon 9	30-Sep-16	293.00	30.00	Grant Canyon Oil & Gas	30
Grant Canyon 9	31-Oct-16	316.00	32.00	Grant Canyon Oil & Gas	31
Production Totals		6,689.00	94,334.00		

DUC

Date listed is last day of month that production numbers were reported for.

Well Name	Date:	Oil Production (Barrels)	Water Production (Barrels)	Operator	Days
Duckwater Creek 19-	30-Sep-16	0.00	0.00	Makoil Inc	0
Duckwater Creek 19-	31-Oct-16	0.00	0.00	Makoil Inc	0
Production Totals		0.00	0.00		

EIN

Date listed is last day of month that production numbers were reported for.

Well Name	Date:	Oil Production (Barrels)	Water Production (Barrels)	Operator	Days
East Inselberg 36-33	30-Sep-16	0.00	0.00	Makoil Inc	0
East Inselberg 36-33	31-Oct-16	0.00	0.00	Makoil Inc	0
Production Totals		0.00	0.00		

ESP

Date listed is last day of month that production numbers were reported for.

Well Name	Date:	Oil Production (Barrels)	Water Production (Barrels)	Operator	Days
Eagle Spring 13-36	30-Sep-16	0.00	0.00	Kirkwood Oil & Gas	0
Eagle Spring 13-36	31-Oct-16	0.00	0.00	Kirkwood Oil & Gas	0
Eagle Spring 23-36	30-Sep-16	762.00	2,952.00	Kirkwood Oil & Gas	29
Eagle Spring 23-36	31-Oct-16	797.00	2,463.00	Kirkwood Oil & Gas	29
Eagle Spring 24-36	30-Sep-16	0.00	0.00	Kirkwood Oil & Gas	0
Eagle Spring 24-36	31-Oct-16	0.00	0.00	Kirkwood Oil & Gas	0
Eagle Spring 44-35	30-Sep-16	0.00	0.00	Kirkwood Oil & Gas	0
Eagle Spring 44-35	31-Oct-16	0.00	0.00	Kirkwood Oil & Gas	0

NEVADA OIL PATCH REPORT

Produced by the Division of Minerals

Eagle Spring 54-35	30-Sep-16	303.00	5,434.00	Kirkwood Oil & Gas	30
Eagle Spring 54-35	31-Oct-16	322.00	6,901.00	Kirkwood Oil & Gas	31
Eagle Spring 64-35	30-Sep-16	0.00	0.00	Kirkwood Oil & Gas	0
Eagle Spring 64-35	31-Oct-16	0.00	0.00	Kirkwood Oil & Gas	0
Eagle Spring 82-35	30-Sep-16	12.00	3,901.00	Kirkwood Oil & Gas	2
Eagle Spring 82-35	31-Oct-16	16.00	4,269.00	Kirkwood Oil & Gas	3
Eagle Spring 83-35	30-Sep-16	0.00	0.00	Kirkwood Oil & Gas	0
Eagle Spring 83-35	31-Oct-16	5.00	564.00	Kirkwood Oil & Gas	1
Eagle Springs 1-36	30-Sep-16	0.00	0.00	Kirkwood Oil & Gas	0
Eagle Springs 2-36	30-Sep-16	0.00	0.00	Kirkwood Oil & Gas	0
Eagle Springs 2-36	31-Oct-16	0.00	0.00	Kirkwood Oil & Gas	0
Eagle Springs 35-35	30-Sep-16	0.00	0.00	Kirkwood Oil & Gas	0
Eagle Springs 35-35	31-Oct-16	0.00	0.00	Kirkwood Oil & Gas	0
Eagle Springs 43-36	31-Oct-16	0.00	0.00	Kirkwood Oil & Gas	0
Eagle Springs 43-36	30-Sep-16	1.00	7.00	Kirkwood Oil & Gas	1
Eagle Springs 4-36	30-Sep-16	0.00	0.00	Kirkwood Oil & Gas	0
Eagle Springs 4-36	31-Oct-16	0.00	0.00	Kirkwood Oil & Gas	0
Eagle Springs 5-36	31-Oct-16	881.00	1,078.00	Kirkwood Oil & Gas	25
Eagle Springs 5-36	30-Sep-16	996.00	1,530.00	Kirkwood Oil & Gas	29
Eagle Springs 73-35	30-Sep-16	257.00	21,066.00	Kirkwood Oil & Gas	30
Eagle Springs 73-35	31-Oct-16	262.00	17,102.00	Kirkwood Oil & Gas	30
Eagle Springs 74-35	30-Sep-16	0.00	0.00	Kirkwood Oil & Gas	0
Eagle Springs 74-35	31-Oct-16	5.00	432.00	Kirkwood Oil & Gas	1
EagleSprings 15-35	30-Sep-16	7.00	108.00	Kirkwood Oil & Gas	2
EagleSprings 15-35	31-Oct-16	7.00	124.00	Kirkwood Oil & Gas	2
Ghost Ranch 47-35	30-Sep-16	356.00	8,674.00	Kirkwood Oil & Gas	30

Production Totals 4,989.00 76,605.00

GSR

Date listed is last day of month that production numbers were reported for.

Well Name	Date:	Oil Production (Barrels)	Water Production (Barrels)	Operator	Days
Ghost Ranch 2-21X	30-Sep-16	433.00	9,611.00	Makoil Inc	30
Ghost Ranch 2-21X	31-Oct-16	447.00	10,034.00	Makoil Inc	31

NEVADA OIL PATCH REPORT

Produced by the Division of Minerals

Ghost Ranch 38-35	30-Sep-16	207.00	11,975.00	Kirkwood Oil & Gas	30
Ghost Ranch 38-35	31-Oct-16	215.00	12,172.00	Kirkwood Oil & Gas	31
Ghost Ranch 47-35	31-Oct-16	370.00	8,816.00	Kirkwood Oil & Gas	31
Ghost Ranch 48-35	30-Sep-16	190.00	11,659.00	Kirkwood Oil & Gas	30
Ghost Ranch 48-35	31-Oct-16	197.00	11,850.00	Kirkwood Oil & Gas	31
Production Totals		2,059.00	76,117.00		

HBT

Date listed is last day of month that production numbers were reported for.

Well Name	Date:	Oil Production (Barrels)	Water Production (Barrels)	Operator	Days
M2C-M2-21B	30-Sep-16	0.00	0.00	Noble Energy Inc	0
M2C-M2-21B	31-Oct-16	0.00	0.00	Noble Energy Inc	0
Production Totals		0.00	0.00		

HUN

Date listed is last day of month that production numbers were reported for.

Well Name	Date:	Oil Production (Barrels)	Water Production (Barrels)	Operator	Days
K1L-1V	30-Sep-16	0.00	0.00	Noble Energy Inc	0
K1L-1V	31-Oct-16	0.00	0.00	Noble Energy Inc	0
Production Totals		0.00	0.00		

KSP

Date listed is last day of month that production numbers were reported for.

Well Name	Date:	Oil Production (Barrels)	Water Production (Barrels)	Operator	Days
Kate Spring 1	30-Sep-16	100.00	2,000.00	Western General Inc	5
Kate Spring 1	31-Oct-16	300.00	2,000.00	Western General Inc	6
Kate Spring 12-2	30-Sep-16	485.00	7,313.00	Makoil Inc	30
Kate Spring 12-2	31-Oct-16	496.50	8,300.00	Makoil Inc	31
Kate Spring 1-A	31-Oct-16	1,283.00	17,691.00	Western General Inc	25
Kate Spring 1-A	30-Sep-16	2,299.00	17,691.00	Western General Inc	25
Kate Spring 1-C	31-Oct-16	0.00	0.00	Western General Inc	0
Kate Spring 1-C	30-Sep-16	50.00	500.00	Western General Inc	1
Taylor Federal 1	30-Sep-16	217.00	6,937.00	Western General Inc	9
Taylor Federal 2	30-Sep-16	0.00	0.00	Western General Inc	0
Production Totals		5,230.50	62,432.00		

NEVADA OIL PATCH REPORT

Produced by the Division of Minerals

NWC

Date listed is last day of month that production numbers were reported for.

Well Name	Date:	Oil Production (Barrels)	Water Production (Barrels)	Operator	Days
N Willow Creek 6-27	30-Sep-16	0.00	0.00	Kirkwood Oil & Gas	0
N Willow Creek 6-27	31-Oct-16	0.00	0.00	Kirkwood Oil & Gas	0
Production Totals		0.00	0.00		

SND

Date listed is last day of month that production numbers were reported for.

Well Name	Date:	Oil Production (Barrels)	Water Production (Barrels)	Operator	Days
Sand Dune 88-35	31-Oct-16	0.00	0.00	Kirkwood Oil & Gas	0
Sand Dune 88-35	30-Sep-16	11.00	33.00	Kirkwood Oil & Gas	1
Production Totals		11.00	33.00		

SSP

Date listed is last day of month that production numbers were reported for.

Well Name	Date:	Oil Production (Barrels)	Water Production (Barrels)	Operator	Days
Federal 12-14	30-Sep-16	0.00	0.00	Grant Canyon Oil & Gas	0
Federal 12-14	31-Oct-16	0.00	0.00	Grant Canyon Oil & Gas	0
Federal 5-14	22-Sep-16	0.00	0.00	Grant Canyon Oil & Gas	0
Federal 5-14	30-Sep-16	0.00	0.00	Grant Canyon Oil & Gas	0
Federal 5-14	31-Oct-16	0.00	0.00	Grant Canyon Oil & Gas	0
Sans Spring 5-14A	31-Oct-16	0.00	0.00	Grant Canyon Oil & Gas	0
Sans Spring 5-14A	30-Sep-16	60.00	0.00	Grant Canyon Oil & Gas	0
Production Totals		60.00	0.00		

TAY

Date listed is last day of month that production numbers were reported for.

Well Name	Date:	Oil Production (Barrels)	Water Production (Barrels)	Operator	Days
Taylor Federal 1	31-Oct-16	171.00	500.00	Western General Inc	21
Taylor Federal 2	31-Oct-16	0.00	0.00	Western General Inc	0
Production Totals		171.00	500.00		

TMR

Date listed is last day of month that production numbers were reported for.

Well Name	Date:	Oil Production (Barrels)	Water Production (Barrels)	Operator	Days
	30-Sep-16	0.00	0.00	Makoil Inc	0

NEVADA OIL PATCH REPORT

Produced by the Division of Minerals

	30-Sep-16	401.00	5,905.00	Makoil Inc	29
	31-Oct-16	806.00	746.00	Makoil Inc	31
Britton 13-21	30-Sep-16	0.00	0.00	Makoil Inc	0
Munson Ranch 12-14	30-Sep-16	0.00	0.00	Makoil Inc	0
Munson Ranch 12-14	31-Oct-16	11.00	2.00	Makoil Inc	1
Munson Ranch 12-24	30-Sep-16	282.00	1,288.00	Makoil Inc	29
Munson Ranch 12-24	31-Oct-16	311.00	1,240.00	Makoil Inc	31
Munson Ranch 12-32	30-Sep-16	355.00	1,376.00	Makoil Inc	30
Munson Ranch 12-32	31-Oct-16	414.00	1,665.00	Makoil Inc	31
Munson Ranch 12-33	30-Sep-16	0.00	0.00	Makoil Inc	0
Munson Ranch 12-34	30-Sep-16	361.00	360.00	Makoil Inc	29
Munson Ranch 12-34	31-Oct-16	372.00	372.00	Makoil Inc	31
Munson Ranch 12-43	30-Sep-16	787.00	720.00	Makoil Inc	30
Munson Ranch 13-1	30-Sep-16	0.00	0.00	Makoil Inc	0
Munson Ranch 13-1	31-Oct-16	0.00	0.00	Makoil Inc	0
Munson Ranch 13-11	30-Sep-16	155.00	9,578.00	Makoil Inc	30
Munson Ranch 13-11	31-Oct-16	170.00	17,673.00	Makoil Inc	29
Munson Ranch 13-11	30-Sep-16	261.00	2,758.00	Makoil Inc	30
Munson Ranch 13-11	31-Oct-16	291.00	2,852.00	Makoil Inc	30
Munson Ranch 13-14	31-Oct-16	401.00	7,617.00	Makoil Inc	31
Munson Ranch 13-14	30-Sep-16	404.00	7,684.00	Makoil Inc	29
Munson Ranch 13-21	30-Sep-16	342.00	1,410.00	Makoil Inc	29
Munson Ranch 13-21	31-Oct-16	370.00	1,426.00	Makoil Inc	31
Munson Ranch 13-24	30-Sep-16	0.00	0.00	Makoil Inc	0
Munson Ranch 13-24	31-Oct-16	37.00	43.00	Makoil Inc	2
Munson Ranch 13-31	30-Sep-16	325.00	1,955.00	Makoil Inc	29
Munson Ranch 13-31	31-Oct-16	341.00	2,015.00	Makoil Inc	31
Munson Ranch 13-32	30-Sep-16	478.00	3,601.00	Makoil Inc	29
Munson Ranch 13-32	31-Oct-16	494.00	3,500.00	Makoil Inc	31
Munson Ranch 13-33	30-Sep-16	112.00	299.00	Makoil Inc	29
Munson Ranch 13-33	31-Oct-16	123.00	310.00	Makoil Inc	31
Munson Ranch 13-41	30-Sep-16	815.00	6,030.00	Makoil Inc	29

NEVADA OIL PATCH REPORT

Produced by the Division of Minerals

Munson Ranch 13-41	31-Oct-16	836.00	6,291.00	Makoil Inc	31
Munson Ranch 13-42	31-Oct-16	60.00	5,238.00	Makoil Inc	30
Munson Ranch 13-42	30-Sep-16	69.00	5,166.00	Makoil Inc	29
Munson Ranch 13-45	30-Sep-16	0.00	0.00	Makoil Inc	0
Munson Ranch 13-45	31-Oct-16	0.00	0.00	Makoil Inc	0
Munson Ranch 13-46	30-Sep-16	0.00	0.00	Makoil Inc	0
Munson Ranch 13-46	31-Oct-16	0.00	0.00	Makoil Inc	0
Munson Ranch 14-23	31-Oct-16	186.00	1,736.00	Makoil Inc	31
Munson Ranch 14-23	30-Sep-16	200.00	1,665.00	Makoil Inc	29
Munson Ranch 14-32	31-Oct-16	433.00	6,214.00	Makoil Inc	31
Munson Ranch 14-33	30-Sep-16	0.00	0.00	Makoil Inc	0
Munson Ranch 14-33	31-Oct-16	0.00	0.00	Makoil Inc	0
Munson Ranch 14-34	30-Sep-16	0.00	0.00	Makoil Inc	0
Munson Ranch 14-34	31-Oct-16	0.00	0.00	Makoil Inc	0
Munson Ranch 14-34	30-Sep-16	119.00	588.00	Makoil Inc	29
Munson Ranch 14-34	31-Oct-16	183.00	527.00	Makoil Inc	31
Munson Ranch 14-41	30-Sep-16	0.00	0.00	Makoil Inc	0
Munson Ranch 14-44	30-Sep-16	322.00	10,061.00	Makoil Inc	29
Munson Ranch 14-44	31-Oct-16	341.00	11,183.00	Makoil Inc	31
Munson Ranch 14-49	31-Oct-16	0.00	0.00	Makoil Inc	0
Munson Ranch 14-49	30-Sep-16	0.00	0.00	Makoil Inc	0
Munson Ranch 14-49	31-Oct-16	0.00	0.00	Makoil Inc	0
Trap Spring 14-42	30-Sep-16	0.00	0.00	Makoil Inc	0
Trap Spring 14-42	31-Oct-16	0.00	0.00	Makoil Inc	0
Trap Spring 16	30-Sep-16	81.00	7,650.00	Makoil Inc	30
Trap Spring 16	31-Oct-16	81.00	7,905.00	Makoil Inc	31
Trap Spring 19	30-Sep-16	1,083.00	252.00	Makoil Inc	30
Trap Spring 19	31-Oct-16	1,119.00	261.00	Makoil Inc	31
Trap Spring 2 48-27	30-Sep-16	500.00	75.00	Makoil Inc	30
Trap Spring 2 48-27	31-Oct-16	513.00	77.00	Makoil Inc	31
Trap Spring 23-41	30-Sep-16	45.00	22.00	Makoil Inc	11
Trap Spring 23-41	31-Oct-16	52.00	34.00	Makoil Inc	17

NEVADA OIL PATCH REPORT

Produced by the Division of Minerals

Trap Spring 3	30-Sep-16	749.00	88,766.00	Makoil Inc	30
Trap Spring 3	31-Oct-16	771.00	93,897.00	Makoil Inc	31
Trap Spring 8	30-Sep-16	0.00	0.00	Makoil Inc	0
Trap Spring 8	31-Oct-16	0.00	0.00	Makoil Inc	0
Trap Spring 9	30-Sep-16	1,851.00	39,011.00	Makoil Inc	30
Trap Spring 9	31-Oct-16	2,064.00	40,524.00	Makoil Inc	31
Zuspann 24-3	30-Sep-16	0.00	0.00	Makoil Inc	0
Zuspann 24-3	31-Oct-16	0.00	0.00	Makoil Inc	0
Production Totals		20,877.00	409,568.00		

TOM

Date listed is last day of month that production numbers were reported for.

Well Name	Date:	Oil Production (Barrels)	Water Production (Barrels)	Operator	Days
Tomera Ranch 3	30-Sep-16	0.00	0.00	Andromeda Oil	0
Tomera Ranch 3	31-Oct-16	0.00	0.00	Andromeda Oil	0
Tomera Ranch 33-1B	30-Sep-16	0.00	0.00	Andromeda Oil	0
Tomera Ranch 33-1B	31-Oct-16	0.00	0.00	Andromeda Oil	0
Production Totals		0.00	0.00		

NEVADA OIL PATCH REPORT

Produced by the Division of Minerals

Report for the Month of:

Nov-Dec 2016

Production Summary (Barrels):

Total Nevada oil production for the period:

46,421

Production for the same period last year:

45,112

Permitting:

Permits to drill issued by NDOM in the period:

0

Permits issued for the same period last year:

0

Rig Count:

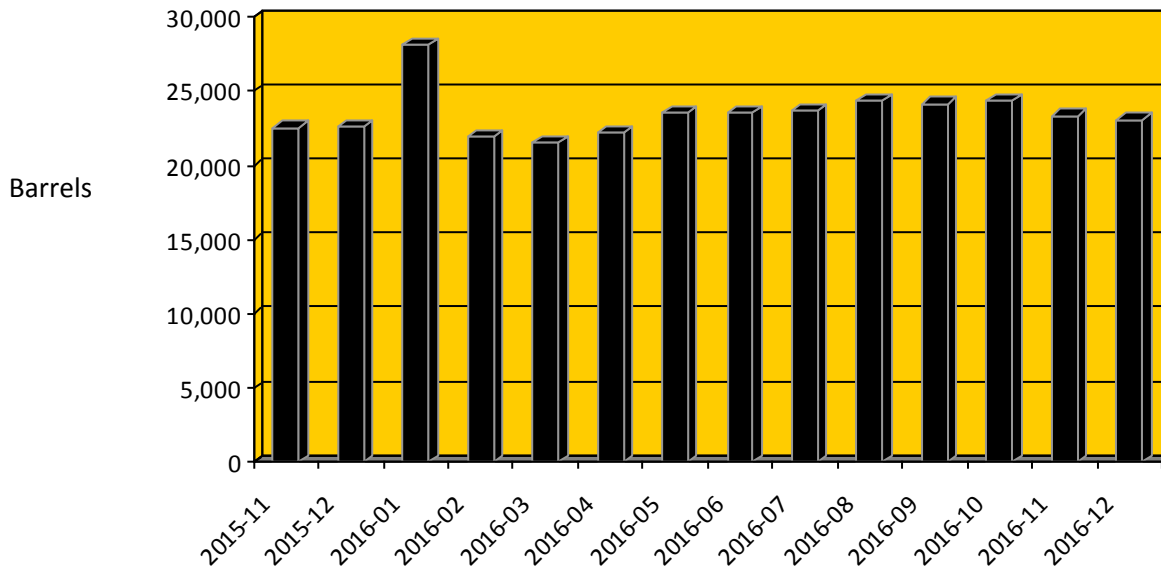
Rotary rigs operating during the period:

0

Rotary rigs operating same period last year:

0

Nevada Oil Production



NEVADA OIL PATCH REPORT

Produced by the Division of Minerals

Nevada Oil Field Summary

Nye County:

BAC - Bacon Flat Field: First Production - January, 1981
CUR - Currant Field: First Production - February, 1979
CYN - Grand Canyon Field: First Production - September, 1983
DUC - Duckwater Creek Field: First Production - May, 1990
ESP - Eagle Springs Field: First Production - March, 1954
GSR - Ghost Ranch Field: First Production - August, 1996
KAT - Kate Spring Field: First Production - January, 1986
SND - Sand Dune Field: First Production - January, 1998
SSP - Sans Spring Field: First Production - March, 1993
TMR - Trap Spring Field: First Production - November, 1976
EIN - East Inselberg Field: First Production - April, 2005

Elko County:

DEA - Deadman Creek: First Production - May, 1997
HBT - Humboldt Field: First Production - April, 2014
HUN - Huntington Field: First Production - November, 2014
TOA - Toana Draw Field: First Production - January, 2007

Eureka County:

BAR - Three Bar Field: First Production - March, 1990
BLK - Blackburn Field: First Production - April, 1982
NWC - North Willow Creek: First Production - April, 1988
TOM - Tomera Ranch Field: First Production - December, 1987

NEVADA OIL PATCH REPORT

Produced by the Division of Minerals

Oil Production Per Field for Current Period:

Field:	Barrels Produced:
BAC	876
BLK	7,226
CYN	6,433
ESP	4,059
GSR	2,341
HBT	0
HUN	0
KSP	4,191
NWC	0
SND	0
SSP	0
TMR	20,950
TOM	345

NEVADA OIL PATCH REPORT

Produced by the Division of Minerals

Nevada Oil Production Details

BAC

Date listed is last day of month that production numbers were reported for.

Well Name	Date:	Oil Production (Barrels)	Water Production (Barrels)	Operator	Days
Bacon Flat 23-17A	30-Nov-16	414.00	823.00	Grant Canyon Oil & Gas	29
Bacon Flat 23-17A	31-Dec-16	462.00	867.00	Grant Canyon Oil & Gas	31
Production Totals		876.00	1,690.00		

BLK

Date listed is last day of month that production numbers were reported for.

Well Name	Date:	Oil Production (Barrels)	Water Production (Barrels)	Operator	Days
Blackburn 10	30-Nov-16	438.00	1,812.00	Blackburn Oil and Gas LLC	30
Blackburn 10	31-Dec-16	704.00	2,795.00	Blackburn Oil and Gas LLC	30
Blackburn 14	31-Dec-16	293.00	427.00	Blackburn Oil and Gas LLC	13
Blackburn 14	30-Nov-16	628.00	1,510.00	Blackburn Oil and Gas LLC	30
Blackburn 16	30-Nov-16	453.00	6,039.00	Blackburn Oil and Gas LLC	30
Blackburn 16	31-Dec-16	491.00	6,136.00	Blackburn Oil and Gas LLC	31
Blackburn 18	30-Nov-16	525.00	65,829.00	Blackburn Oil and Gas LLC	30
Blackburn 18	31-Dec-16	553.00	66,204.00	Blackburn Oil and Gas LLC	31
Blackburn 19	31-Dec-16	1,389.00	76,219.00	Blackburn Oil and Gas LLC	31
Blackburn 19	30-Nov-16	1,752.00	72,594.00	Blackburn Oil and Gas LLC	30
Production Totals		7,226.00	299,565.00		

CYN

Date listed is last day of month that production numbers were reported for.

Well Name	Date:	Oil Production (Barrels)	Water Production (Barrels)	Operator	Days
Grant Canyon 10	31-Dec-16	2,367.00	24,074.00	Grant Canyon Oil & Gas	30
Grant Canyon 10	30-Nov-16	2,525.00	26,115.00	Grant Canyon Oil & Gas	30
Grant Canyon 22-21	30-Nov-16	464.00	19,979.00	Grant Canyon Oil & Gas	30
Grant Canyon 22-21	31-Dec-16	517.00	20,524.00	Grant Canyon Oil & Gas	31
Grant Canyon 9	30-Nov-16	257.00	30.00	Grant Canyon Oil & Gas	30
Grant Canyon 9	31-Dec-16	303.00	31.00	Grant Canyon Oil & Gas	22
Production Totals		6,433.00	90,753.00		

NEVADA OIL PATCH REPORT

Produced by the Division of Minerals

ESP

Date listed is last day of month that production numbers were reported for.

Well Name	Date:	Oil Production (Barrels)	Water Production (Barrels)	Operator	Days
Eagle Spring 13-36	31-Dec-16	0.00	0.00	Kirkwood Oil & Gas	0
Eagle Spring 23-36	30-Nov-16	696.00	1,937.00	Kirkwood Oil & Gas	27
Eagle Spring 23-36	31-Dec-16	735.00	1,539.00	Kirkwood Oil & Gas	27
Eagle Spring 24-36	31-Dec-16	0.00	0.00	Kirkwood Oil & Gas	0
Eagle Spring 44-35	31-Dec-16	0.00	0.00	Kirkwood Oil & Gas	0
Eagle Spring 54-35	30-Nov-16	127.00	3,392.00	Kirkwood Oil & Gas	21
Eagle Spring 54-35	31-Dec-16	229.00	4,473.00	Kirkwood Oil & Gas	31
Eagle Spring 64-35	31-Dec-16	0.00	0.00	Kirkwood Oil & Gas	0
Eagle Spring 82-35	31-Dec-16	95.00	17,227.00	Kirkwood Oil & Gas	0
Eagle Spring 83-35	31-Dec-16	0.00	0.00	Kirkwood Oil & Gas	0
Eagle Springs 1-36	31-Dec-16	0.00	0.00	Kirkwood Oil & Gas	0
Eagle Springs 2-36	31-Dec-16	0.00	0.00	Kirkwood Oil & Gas	0
Eagle Springs 35-35	31-Dec-16	0.00	0.00	Kirkwood Oil & Gas	0
Eagle Springs 43-36	31-Dec-16	0.00	0.00	Kirkwood Oil & Gas	0
Eagle Springs 4-36	31-Dec-16	0.00	0.00	Kirkwood Oil & Gas	0
Eagle Springs 5-36	31-Dec-16	786.00	652.00	Kirkwood Oil & Gas	22
Eagle Springs 5-36	30-Nov-16	908.00	1,001.00	Kirkwood Oil & Gas	27
Eagle Springs 73-35	30-Nov-16	226.00	13,288.00	Kirkwood Oil & Gas	28
Eagle Springs 73-35	31-Dec-16	257.00	11,374.00	Kirkwood Oil & Gas	30
Eagle Springs 74-35	31-Dec-16	0.00	0.00	Kirkwood Oil & Gas	0
EagleSprings 15-35	31-Dec-16	0.00	0.00	Kirkwood Oil & Gas	0
Production Totals		4,059.00	54,883.00		

GSR

Date listed is last day of month that production numbers were reported for.

Well Name	Date:	Oil Production (Barrels)	Water Production (Barrels)	Operator	Days
Ghost Ranch 2-21X	30-Nov-16	430.00	9,639.00	Makoil Inc	30
Ghost Ranch 2-21X	31-Dec-16	445.00	9,906.00	Makoil Inc	31
Ghost Ranch 38-35	30-Nov-16	193.00	12,151.00	Kirkwood Oil & Gas	30
Ghost Ranch 38-35	31-Dec-16	210.00	12,315.00	Kirkwood Oil & Gas	31

NEVADA OIL PATCH REPORT

Produced by the Division of Minerals

Ghost Ranch 47-35	30-Nov-16	332.00	8,801.00	Kirkwood Oil & Gas	30
Ghost Ranch 47-35	31-Dec-16	361.00	8,921.00	Kirkwood Oil & Gas	31
Ghost Ranch 48-35	30-Nov-16	177.00	11,830.00	Kirkwood Oil & Gas	30
Ghost Ranch 48-35	31-Dec-16	193.00	11,989.00	Kirkwood Oil & Gas	31

Production Totals 2,341.00 85,552.00

HBT

Date listed is last day of month that production numbers were reported for.

Well Name	Date:	Oil Production (Barrels)	Water Production (Barrels)	Operator	Days
M2C-M2-21B	31-Dec-16	0.00	0.00	Noble Energy Inc	0

Production Totals 0.00 0.00

HUN

Date listed is last day of month that production numbers were reported for.

Well Name	Date:	Oil Production (Barrels)	Water Production (Barrels)	Operator	Days
K1L-1V	31-Dec-16	0.00	0.00	Noble Energy Inc	0

Production Totals 0.00 0.00

KSP

Date listed is last day of month that production numbers were reported for.

Well Name	Date:	Oil Production (Barrels)	Water Production (Barrels)	Operator	Days
Kate Spring 1	30-Nov-16	300.00	2,000.00	Western General Inc	5
Kate Spring 1	31-Dec-16	300.00	2,000.00	Western General Inc	5
Kate Spring 12-2	30-Nov-16	476.60	7,157.00	Makoil Inc	30
Kate Spring 12-2	31-Dec-16	487.20	8,578.00	Makoil Inc	31
Kate Spring 1-A	30-Nov-16	1,134.00	13,996.00	Western General Inc	25
Kate Spring 1-A	31-Dec-16	1,166.00	16,300.00	Western General Inc	26
Taylor Federal 1	30-Nov-16	124.00	6,571.00	Western General Inc	30
Taylor Federal 1	31-Dec-16	203.00	0.00	Western General Inc	31

Production Totals 4,190.80 56,602.00

NWC

Date listed is last day of month that production numbers were reported for.

Well Name	Date:	Oil Production (Barrels)	Water Production (Barrels)	Operator	Days
N Willow Creek 6-27	31-Dec-16	0.00	0.00	Kirkwood Oil & Gas	0

Production Totals 0.00 0.00

NEVADA OIL PATCH REPORT

Produced by the Division of Minerals

SND

Date listed is last day of month that production numbers were reported for.

Well Name	Date:	Oil Production (Barrels)	Water Production (Barrels)	Operator	Days
Sand Dune 88-35	31-Dec-16	0.00	0.00	Kirkwood Oil & Gas	0
Production Totals		0.00	0.00		

SSP

Date listed is last day of month that production numbers were reported for.

Well Name	Date:	Oil Production (Barrels)	Water Production (Barrels)	Operator	Days
Sans Spring 5-14A	31-Dec-16	0.00	0.00	Grant Canyon Oil & Gas	0
Production Totals		0.00	0.00		

TMR

Date listed is last day of month that production numbers were reported for.

Well Name	Date:	Oil Production (Barrels)	Water Production (Barrels)	Operator	Days
Munson Ranch 12-14	30-Nov-16	4.00	0.00	Makoil Inc	1
Munson Ranch 12-14	31-Dec-16	4.00	0.00	Makoil Inc	1
Munson Ranch 12-24	30-Nov-16	296.00	1,192.00	Makoil Inc	30
Munson Ranch 12-24	31-Dec-16	306.00	1,235.00	Makoil Inc	31
Munson Ranch 12-32	30-Nov-16	307.00	1,372.00	Makoil Inc	30
Munson Ranch 12-32	31-Dec-16	349.00	1,606.00	Makoil Inc	31
Munson Ranch 12-34	30-Nov-16	354.00	356.00	Makoil Inc	30
Munson Ranch 12-34	31-Dec-16	364.00	372.00	Makoil Inc	31
Munson Ranch 12-43	30-Nov-16	766.00	714.00	Makoil Inc	30
Munson Ranch 12-43	31-Dec-16	779.00	744.00	Makoil Inc	31
Munson Ranch 13-11	31-Dec-16	157.00	14,530.00	Makoil Inc	31
Munson Ranch 13-11	30-Nov-16	168.00	14,371.00	Makoil Inc	26
Munson Ranch 13-11	31-Dec-16	255.00	2,837.00	Makoil Inc	31
Munson Ranch 13-11	30-Nov-16	260.00	2,739.00	Makoil Inc	30
Munson Ranch 13-14	31-Dec-16	271.00	5,720.00	Makoil Inc	25
Munson Ranch 13-14	30-Nov-16	378.00	7,166.00	Makoil Inc	30
Munson Ranch 13-21	30-Nov-16	357.00	1,374.00	Makoil Inc	30
Munson Ranch 13-21	31-Dec-16	361.00	1,424.00	Makoil Inc	31
Munson Ranch 13-24	31-Dec-16	4.00	3.00	Makoil Inc	1

NEVADA OIL PATCH REPORT

Produced by the Division of Minerals

Munson Ranch 13-24	30-Nov-16	7.00	10.00	Makoil Inc	1
Munson Ranch 13-31	30-Nov-16	327.00	1,940.00	Makoil Inc	30
Munson Ranch 13-31	31-Dec-16	333.00	2,009.00	Makoil Inc	31
Munson Ranch 13-32	30-Nov-16	475.00	3,454.00	Makoil Inc	30
Munson Ranch 13-32	31-Dec-16	485.00	3,601.00	Makoil Inc	31
Munson Ranch 13-33	30-Nov-16	105.00	298.00	Makoil Inc	30
Munson Ranch 13-33	31-Dec-16	106.00	309.00	Makoil Inc	31
Munson Ranch 13-41	30-Nov-16	796.00	5,978.00	Makoil Inc	30
Munson Ranch 13-41	31-Dec-16	810.00	6,228.00	Makoil Inc	31
Munson Ranch 13-42	30-Nov-16	59.00	5,257.00	Makoil Inc	30
Munson Ranch 13-42	31-Dec-16	64.00	5,450.00	Makoil Inc	31
Munson Ranch 14-23	30-Nov-16	171.00	1,673.00	Makoil Inc	30
Munson Ranch 14-23	31-Dec-16	182.00	1,750.00	Makoil Inc	31
Munson Ranch 14-32	30-Nov-16	415.00	5,858.00	Makoil Inc	30
Munson Ranch 14-32	31-Dec-16	426.00	6,172.00	Makoil Inc	31
Munson Ranch 14-34	30-Nov-16	178.00	507.00	Makoil Inc	30
Munson Ranch 14-34	31-Dec-16	182.00	526.00	Makoil Inc	31
Munson Ranch 14-44	30-Nov-16	325.00	10,334.00	Makoil Inc	30
Munson Ranch 14-44	31-Dec-16	332.00	10,880.00	Makoil Inc	31
Trap Spring 16	30-Nov-16	98.00	7,650.00	Makoil Inc	30
Trap Spring 16	31-Dec-16	178.00	8,606.00	Makoil Inc	26
Trap Spring 19	31-Dec-16	1,180.00	260.00	Makoil Inc	31
Trap Spring 19	30-Nov-16	1,202.00	252.00	Makoil Inc	30
Trap Spring 2 48-27	31-Dec-16	514.00	93.00	Makoil Inc	31
Trap Spring 2 48-27	30-Nov-16	533.00	75.00	Makoil Inc	30
Trap Spring 23-41	30-Nov-16	65.00	28.00	Makoil Inc	14
Trap Spring 23-41	31-Dec-16	76.00	46.00	Makoil Inc	23
Trap Spring 3	31-Dec-16	783.00	93,381.00	Makoil Inc	31
Trap Spring 3	30-Nov-16	816.00	89,284.00	Makoil Inc	30
Trap Spring 9	30-Nov-16	1,959.00	38,911.00	Makoil Inc	30
Trap Spring 9	31-Dec-16	2,028.00	40,393.00	Makoil Inc	31

NEVADA OIL PATCH REPORT

Produced by the Division of Minerals

Production Totals 20,950.00 408,968.00

TOM

Date listed is last day of month that production numbers were reported for.

Well Name	Date:	Oil Production (Barrels)	Water Production (Barrels)	Operator	Days
Tomera Ranch 3	31-Dec-16	0.00	0.00	Andromeda Oil	0
Tomera Ranch 3	30-Nov-16	151.00	0.00	Andromeda Oil	30
Tomera Ranch 33-1B	31-Dec-16	0.00	0.00	Andromeda Oil	0
Tomera Ranch 33-1B	30-Nov-16	194.00	0.00	Andromeda Oil	
Production Totals		345.00	0.00		

NEVADA OIL PATCH REPORT

Produced by the Division of Minerals

Report for the Month of:

January, 2017

Production Summary (Barrels):

Total Nevada oil production for the period:

22,857

Production for the same period last year:

28,107

Permitting:

Permits to drill issued by NDOM in the period:

0

Permits issued for the same period last year:

0

Rig Count:

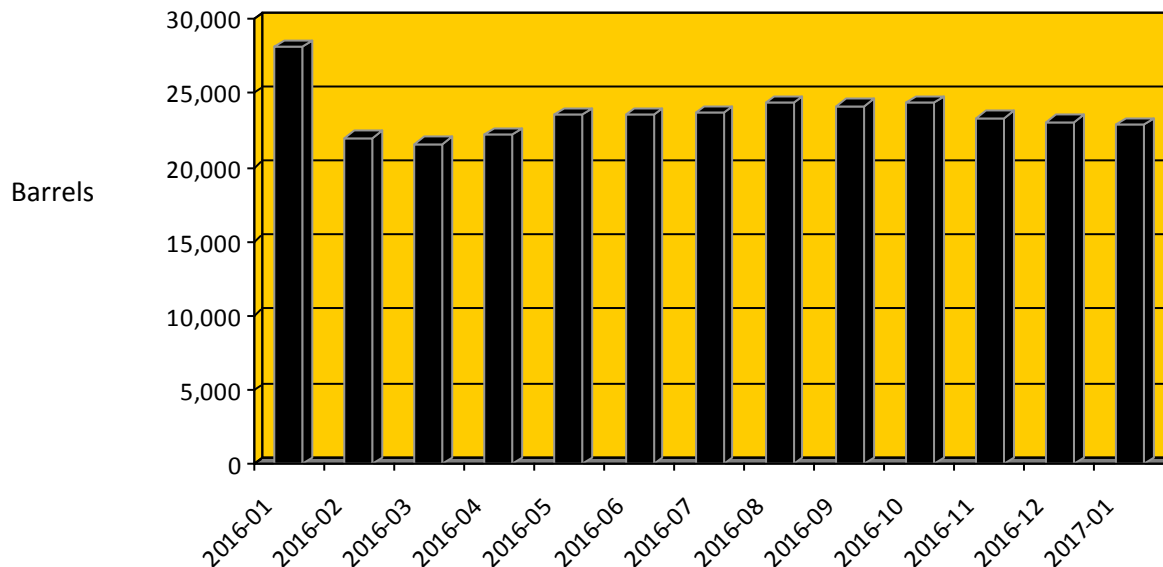
Rotary rigs operating during the period:

0

Rotary rigs operating same period last year:

0

Nevada Oil Production



NEVADA OIL PATCH REPORT

Produced by the Division of Minerals

Nevada Oil Field Summary

Nye County:

BAC - Bacon Flat Field: First Production - January, 1981
CUR - Currant Field: First Production - February, 1979
CYN - Grand Canyon Field: First Production - September, 1983
DUC - Duckwater Creek Field: First Production - May, 1990
ESP - Eagle Springs Field: First Production - March, 1954
GSR - Ghost Ranch Field: First Production - August, 1996
KAT - Kate Spring Field: First Production - January, 1986
SND - Sand Dune Field: First Production - January, 1998
SSP - Sans Spring Field: First Production - March, 1993
TMR - Trap Spring Field: First Production - November, 1976
EIN - East Inselberg Field: First Production - April, 2005

Elko County:

DEA - Deadman Creek: First Production - May, 1997
HBT - Humboldt Field: First Production - April, 2014
HUN - Huntington Field: First Production - November, 2014
TOA - Toana Draw Field: First Production - January, 2007

Eureka County:

BAR - Three Bar Field: First Production - March, 1990
BLK - Blackburn Field: First Production - April, 1982
NWC - North Willow Creek: First Production - April, 1988
TOM - Tomera Ranch Field: First Production - December, 1987

NEVADA OIL PATCH REPORT

Produced by the Division of Minerals

Oil Production Per Field for Current Period:

Field:	Barrels Produced:
BAC	448
BLK	3,324
CYN	3,489
DUC	0
ESP	2,153
EXP	0
GSR	1,147
HBT	0
HUN	0
KSP	2,120
NWC	0
SND	0
SSP	0
TMR	10,176
TOM	0

NEVADA OIL PATCH REPORT

Produced by the Division of Minerals

Nevada Oil Production Details

BAC

Date listed is last day of month that production numbers were reported for.

Well Name	Date:	Oil Production (Barrels)	Water Production (Barrels)	Operator	Days
Bacon Flat 23-17	31-Jan-17	0.00	0.00	Grant Canyon Oil & Gas	0
Bacon Flat 23-17A	31-Jan-17	448.00	1,393.00	Grant Canyon Oil & Gas	31
Production Totals		448.00	1,393.00		

BLK

Date listed is last day of month that production numbers were reported for.

Well Name	Date:	Oil Production (Barrels)	Water Production (Barrels)	Operator	Days
Blackburn 10	31-Jan-17	587.00	2,640.00	Blackburn Oil and Gas LLC	31
Blackburn 14	31-Jan-17	596.00	978.00	Blackburn Oil and Gas LLC	30
Blackburn 16	31-Jan-17	439.00	6,099.00	Blackburn Oil and Gas LLC	29
Blackburn 18	31-Jan-17	646.00	61,708.00	Blackburn Oil and Gas LLC	31
Blackburn 19	31-Jan-17	1,056.00	83,255.00	Blackburn Oil and Gas LLC	31
Production Totals		3,324.00	154,680.00		

CYN

Date listed is last day of month that production numbers were reported for.

Well Name	Date:	Oil Production (Barrels)	Water Production (Barrels)	Operator	Days
Grant Canyon 10	31-Jan-17	2,382.00	22,610.00	Grant Canyon Oil & Gas	31
Grant Canyon 22-21	31-Jan-17	496.00	20,594.00	Grant Canyon Oil & Gas	31
Grant Canyon 7	31-Jan-17	0.00	0.00	Grant Canyon Oil & Gas	0
Grant Canyon 9	31-Jan-17	611.00	66.00	Grant Canyon Oil & Gas	31
Production Totals		3,489.00	43,270.00		

DUC

Date listed is last day of month that production numbers were reported for.

Well Name	Date:	Oil Production (Barrels)	Water Production (Barrels)	Operator	Days
Duckwater Creek 19-	31-Jan-17	0.00	0.00	Makoil Inc	0
Production Totals		0.00	0.00		

ESP

Date listed is last day of month that production numbers were reported for.

Well Name	Date:	Oil Production (Barrels)	Water Production (Barrels)	Operator	Days
-----------	-------	-----------------------------	-------------------------------	----------	------

NEVADA OIL PATCH REPORT

Produced by the Division of Minerals

Eagle Spring 13-36	31-Jan-17	0.00	0.00	Kirkwood Oil & Gas	0
Eagle Spring 23-36	31-Jan-17	681.00	1,317.00	Kirkwood Oil & Gas	31
Eagle Spring 24-36	31-Jan-17	0.00	0.00	Kirkwood Oil & Gas	0
Eagle Spring 44-35	31-Jan-17	0.00	0.00	Kirkwood Oil & Gas	0
Eagle Spring 54-35	31-Jan-17	224.00	4,138.00	Kirkwood Oil & Gas	30
Eagle Spring 64-35	31-Jan-17	0.00	0.00	Kirkwood Oil & Gas	0
Eagle Spring 82-35	31-Jan-17	147.00	24,666.00	Kirkwood Oil & Gas	29
Eagle Spring 83-35	31-Jan-17	0.00	0.00	Kirkwood Oil & Gas	0
Eagle Springs 1-36	31-Jan-17	0.00	0.00	Kirkwood Oil & Gas	0
Eagle Springs 2-36	31-Jan-17	0.00	0.00	Kirkwood Oil & Gas	0
Eagle Springs 35-35	31-Jan-17	0.00	0.00	Kirkwood Oil & Gas	0
Eagle Springs 43-36	31-Jan-17	0.00	0.00	Kirkwood Oil & Gas	0
Eagle Springs 4-36	31-Jan-17	0.00	0.00	Kirkwood Oil & Gas	0
Eagle Springs 5-36	31-Jan-17	889.00	680.00	Kirkwood Oil & Gas	31
Eagle Springs 73-35	31-Jan-17	212.00	8,678.00	Kirkwood Oil & Gas	30
Eagle Springs 74-35	31-Jan-17	0.00	0.00	Kirkwood Oil & Gas	0
EagleSprings 15-35	31-Jan-17	0.00	0.00	Kirkwood Oil & Gas	0

Production Totals 2,153.00 39,479.00

GSR

Date listed is last day of month that production numbers were reported for.

Well Name	Date:	Oil Production (Barrels)	Water Production (Barrels)	Operator	Days
Ghost Ranch 2-21X	31-Jan-17	439.00	9,666.00	Makoil Inc	31
Ghost Ranch 38-35	31-Jan-17	195.00	11,537.00	Kirkwood Oil & Gas	31
Ghost Ranch 47-35	31-Jan-17	334.00	8,356.00	Kirkwood Oil & Gas	31
Ghost Ranch 48-35	31-Jan-17	179.00	11,232.00	Kirkwood Oil & Gas	31

Production Totals 1,147.00 40,791.00

HBT

Date listed is last day of month that production numbers were reported for.

Well Name	Date:	Oil Production (Barrels)	Water Production (Barrels)	Operator	Days
M2C-M2-21B	31-Jan-17	0.00	0.00	Noble Energy Inc	0

Production Totals 0.00 0.00

NEVADA OIL PATCH REPORT

Produced by the Division of Minerals

HUN

Date listed is last day of month that production numbers were reported for.

Well Name	Date:	Oil Production (Barrels)	Water Production (Barrels)	Operator	Days
K1L-1V	31-Jan-17	0.00	0.00	Noble Energy Inc	0
Production Totals		0.00	0.00		

KSP

Date listed is last day of month that production numbers were reported for.

Well Name	Date:	Oil Production (Barrels)	Water Production (Barrels)	Operator	Days
Kate Spring 1	31-Jan-17	300.00	2,000.00	Western General Inc	5
Kate Spring 12-2	31-Jan-17	475.00	8,197.00	Makoil Inc	31
Kate Spring 1-A	31-Jan-17	1,166.00	16,051.00	Western General Inc	26
Kate Spring 1-C	31-Jan-17	0.00	0.00	Western General Inc	0
Taylor Federal 1	31-Jan-17	179.00	0.00	Western General Inc	31
Taylor Federal 2	31-Jan-17	0.00	0.00	Western General Inc	0
Production Totals		2,120.00	26,248.00		

NWC

Date listed is last day of month that production numbers were reported for.

Well Name	Date:	Oil Production (Barrels)	Water Production (Barrels)	Operator	Days
N Willow Creek 6-27	31-Jan-17	0.00	0.00	Kirkwood Oil & Gas	0
Production Totals		0.00	0.00		

SND

Date listed is last day of month that production numbers were reported for.

Well Name	Date:	Oil Production (Barrels)	Water Production (Barrels)	Operator	Days
Sand Dune 88-35	31-Jan-17	0.00	0.00	Kirkwood Oil & Gas	0
Production Totals		0.00	0.00		

SSP

Date listed is last day of month that production numbers were reported for.

Well Name	Date:	Oil Production (Barrels)	Water Production (Barrels)	Operator	Days
Federal 12-14	31-Jan-17	0.00	0.00	Grant Canyon Oil & Gas	0
Federal 5-14	31-Jan-17	0.00	0.00	Grant Canyon Oil & Gas	0
Sans Spring 5-14A	31-Jan-17	0.00	0.00	Grant Canyon Oil & Gas	0
Production Totals		0.00	0.00		

NEVADA OIL PATCH REPORT

Produced by the Division of Minerals

TMR

Date listed is last day of month that production numbers were reported for.

Well Name	Date:	Oil Production (Barrels)	Water Production (Barrels)	Operator	Days
Munson Ranch 12-14	31-Jan-17	5.00	1.00	Makoil Inc	1
Munson Ranch 12-24	31-Jan-17	282.00	1,235.00	Makoil Inc	31
Munson Ranch 12-32	31-Jan-17	323.00	1,605.00	Makoil Inc	31
Munson Ranch 12-33	31-Jan-17	0.00	0.00	Makoil Inc	0
Munson Ranch 12-34	31-Jan-17	342.00	375.00	Makoil Inc	31
Munson Ranch 12-43	31-Jan-17	665.00	748.00	Makoil Inc	31
Munson Ranch 13-11	31-Jan-17	3.00	1,577.00	Makoil Inc	3
Munson Ranch 13-11	31-Jan-17	233.00	2,837.00	Makoil Inc	31
Munson Ranch 13-14	31-Jan-17	371.00	7,300.00	Makoil Inc	31
Munson Ranch 13-21	31-Jan-17	338.00	1,420.00	Makoil Inc	31
Munson Ranch 13-24	31-Jan-17	5.00	5.00	Makoil Inc	1
Munson Ranch 13-31	31-Jan-17	317.00	2,005.00	Makoil Inc	31
Munson Ranch 13-32	31-Jan-17	467.00	3,539.00	Makoil Inc	31
Munson Ranch 13-33	31-Jan-17	88.00	310.00	Makoil Inc	31
Munson Ranch 13-41	31-Jan-17	690.00	5,967.00	Makoil Inc	31
Munson Ranch 13-42	31-Jan-17	14.00	1,724.00	Makoil Inc	11
Munson Ranch 14-23	31-Jan-17	166.00	1,720.00	Makoil Inc	31
Munson Ranch 14-32	31-Jan-17	403.00	6,124.00	Makoil Inc	31
Munson Ranch 14-34	31-Jan-17	0.00	0.00	Makoil Inc	0
Munson Ranch 14-34	31-Jan-17	164.00	521.00	Makoil Inc	31
Munson Ranch 14-41	31-Jan-17	0.00	0.00	Makoil Inc	0
Munson Ranch 14-44	31-Jan-17	316.00	9,988.00	Makoil Inc	31
Trap Spring 16	31-Jan-17	250.00	10,416.00	Makoil Inc	31
Trap Spring 19	31-Jan-17	1,160.00	217.00	Makoil Inc	31
Trap Spring 2 48-27	31-Jan-17	492.00	77.00	Makoil Inc	31
Trap Spring 23-41	31-Jan-17	79.00	62.00	Makoil Inc	31
Trap Spring 3	31-Jan-17	771.00	93,280.00	Makoil Inc	31
Trap Spring 8	31-Jan-17	0.00	0.00	Makoil Inc	0
Trap Spring 9	31-Jan-17	2,232.00	39,863.00	Makoil Inc	31

NEVADA OIL PATCH REPORT

Produced by the Division of Minerals

Production Totals 10,176.00 192,916.00

TOM

Date listed is last day of month that production numbers were reported for.

Well Name	Date:	Oil Production (Barrels)	Water Production (Barrels)	Operator	Days
Tomera Ranch 3	31-Jan-17	0.00	0.00	Andromeda Oil	0
Tomera Ranch 33-1B	31-Jan-17	0.00	0.00	Andromeda Oil	0
Production Totals		0.00	0.00		

NEVADA OIL PATCH REPORT

Produced by the Division of Minerals

Report for the Month of:

February, 2017

Production Summary (Barrels):

Total Nevada oil production for the period:

21,229

Production for the same period last year:

21,974

Permitting:

Permits to drill issued by NDOM in the period:

0

Permits issued for the same period last year:

0

Rig Count:

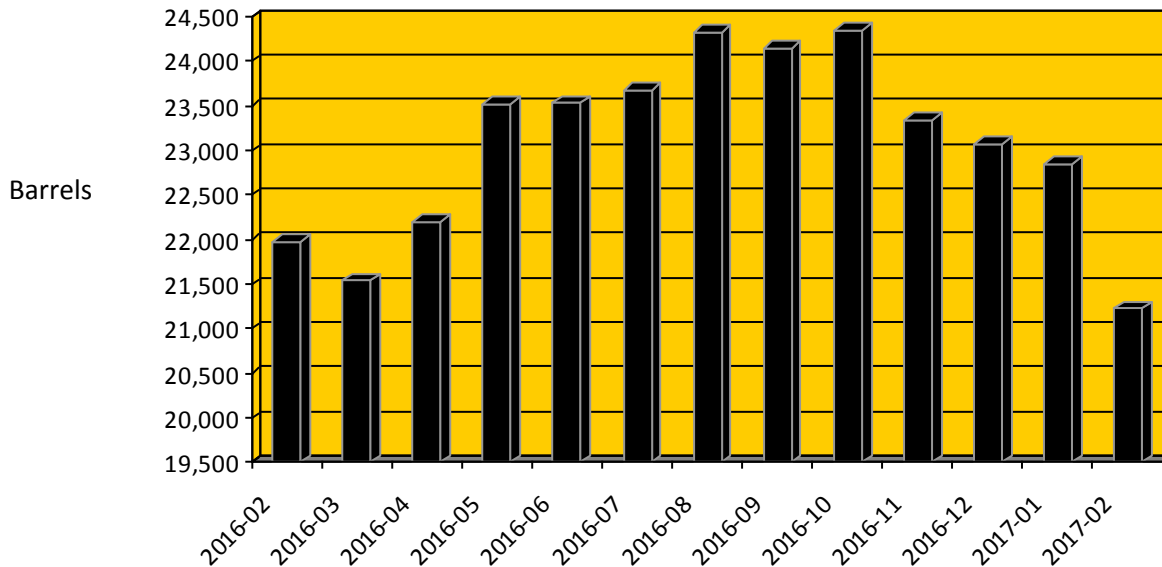
Rotary rigs operating during the period:

0

Rotary rigs operating same period last year:

0

Nevada Oil Production



NEVADA OIL PATCH REPORT

Produced by the Division of Minerals

Nevada Oil Field Summary

Nye County:

BAC - Bacon Flat Field: First Production - January, 1981
CUR - Currant Field: First Production - February, 1979
CYN - Grand Canyon Field: First Production - September, 1983
DUC - Duckwater Creek Field: First Production - May, 1990
ESP - Eagle Springs Field: First Production - March, 1954
GSR - Ghost Ranch Field: First Production - August, 1996
KAT - Kate Spring Field: First Production - January, 1986
SND - Sand Dune Field: First Production - January, 1998
SSP - Sans Spring Field: First Production - March, 1993
TMR - Trap Spring Field: First Production - November, 1976
EIN - East Inselberg Field: First Production - April, 2005

Elko County:

DEA - Deadman Creek: First Production - May, 1997
HBT - Humboldt Field: First Production - April, 2014
HUN - Huntington Field: First Production - November, 2014
TOA - Toana Draw Field: First Production - January, 2007

Eureka County:

BAR - Three Bar Field: First Production - March, 1990
BLK - Blackburn Field: First Production - April, 1982
NWC - North Willow Creek: First Production - April, 1988
TOM - Tomera Ranch Field: First Production - December, 1987

NEVADA OIL PATCH REPORT

Produced by the Division of Minerals

Oil Production Per Field for Current Period:

Field:	Barrels Produced:
BAC	403
BLK	2,911
CYN	3,145
DUC	0
ESP	1,926
EXP	0
GSR	973
HBT	0
HUN	0
KSP	2,153
NWC	0
SND	3
SSP	0
TMR	9,715
TOM	0

NEVADA OIL PATCH REPORT

Produced by the Division of Minerals

Nevada Oil Production Details

BAC

Date listed is last day of month that production numbers were reported for.

Well Name	Date:	Oil Production (Barrels)	Water Production (Barrels)	Operator	Days
Bacon Flat 23-17	28-Feb-17	0.00	0.00	Grant Canyon Oil & Gas	0
Bacon Flat 23-17A	28-Feb-17	403.00	4,040.00	Grant Canyon Oil & Gas	28
Production Totals		403.00	4,040.00		

BLK

Date listed is last day of month that production numbers were reported for.

Well Name	Date:	Oil Production (Barrels)	Water Production (Barrels)	Operator	Days
Blackburn 10	28-Feb-17	459.00	2,409.00	Blackburn Oil and Gas LLC	28
Blackburn 14	28-Feb-17	405.00	476.00	Blackburn Oil and Gas LLC	28
Blackburn 16	28-Feb-17	401.00	5,800.00	Blackburn Oil and Gas LLC	26
Blackburn 18	28-Feb-17	459.00	59,045.00	Blackburn Oil and Gas LLC	28
Blackburn 19	28-Feb-17	1,187.00	77,696.00	Blackburn Oil and Gas LLC	28
Production Totals		2,911.00	145,426.00		

CYN

Date listed is last day of month that production numbers were reported for.

Well Name	Date:	Oil Production (Barrels)	Water Production (Barrels)	Operator	Days
Grant Canyon 10	28-Feb-17	2,160.00	21,920.00	Grant Canyon Oil & Gas	28
Grant Canyon 22-21	28-Feb-17	458.00	18,705.00	Grant Canyon Oil & Gas	28
Grant Canyon 7	28-Feb-17	0.00	0.00	Grant Canyon Oil & Gas	0
Grant Canyon 9	28-Feb-17	527.00	99.00	Grant Canyon Oil & Gas	28
Production Totals		3,145.00	40,724.00		

DUC

Date listed is last day of month that production numbers were reported for.

Well Name	Date:	Oil Production (Barrels)	Water Production (Barrels)	Operator	Days
Duckwater Creek 19-	28-Feb-17	0.00	0.00	Makoil Inc	0
Production Totals		0.00	0.00		

ESP

Date listed is last day of month that production numbers were reported for.

Well Name	Date:	Oil Production (Barrels)	Water Production (Barrels)	Operator	Days
-----------	-------	-----------------------------	-------------------------------	----------	------

NEVADA OIL PATCH REPORT

Produced by the Division of Minerals

Eagle Spring 13-36	28-Feb-17	0.00	0.00	Kirkwood Oil & Gas	0
Eagle Spring 23-36	28-Feb-17	593.00	1,185.00	Kirkwood Oil & Gas	26
Eagle Spring 24-36	28-Feb-17	0.00	0.00	Kirkwood Oil & Gas	0
Eagle Spring 44-35	28-Feb-17	0.00	0.00	Kirkwood Oil & Gas	0
Eagle Spring 54-35	28-Feb-17	236.00	3,991.00	Kirkwood Oil & Gas	28
Eagle Spring 64-35	28-Feb-17	0.00	0.00	Kirkwood Oil & Gas	0
Eagle Spring 82-35	28-Feb-17	132.00	22,927.00	Kirkwood Oil & Gas	25
Eagle Spring 83-35	28-Feb-17	4.00	337.00	Kirkwood Oil & Gas	1
Eagle Springs 1-36	28-Feb-17	0.00	0.00	Kirkwood Oil & Gas	0
Eagle Springs 2-36	28-Feb-17	0.00	0.00	Kirkwood Oil & Gas	0
Eagle Springs 35-35	28-Feb-17	0.00	0.00	Kirkwood Oil & Gas	0
Eagle Springs 43-36	28-Feb-17	1.00	4.00	Kirkwood Oil & Gas	1
Eagle Springs 4-36	28-Feb-17	0.00	0.00	Kirkwood Oil & Gas	0
Eagle Springs 5-36	28-Feb-17	797.00	631.00	Kirkwood Oil & Gas	27
Eagle Springs 73-35	28-Feb-17	163.00	6,869.00	Kirkwood Oil & Gas	22
Eagle Springs 74-35	28-Feb-17	0.00	0.00	Kirkwood Oil & Gas	0
EagleSprings 15-35	28-Feb-17	0.00	0.00	Kirkwood Oil & Gas	0
Production Totals		1,926.00	35,944.00		

GSR

Date listed is last day of month that production numbers were reported for.

Well Name	Date:	Oil Production (Barrels)	Water Production (Barrels)	Operator	Days
Ghost Ranch 2-21X	28-Feb-17	386.00	8,688.00	Makoil Inc	28
Ghost Ranch 38-35	28-Feb-17	162.00	8,972.00	Kirkwood Oil & Gas	28
Ghost Ranch 47-35	28-Feb-17	277.00	66,499.00	Kirkwood Oil & Gas	28
Ghost Ranch 48-35	28-Feb-17	148.00	8,735.00	Kirkwood Oil & Gas	28
Production Totals		973.00	92,894.00		

HBT

Date listed is last day of month that production numbers were reported for.

Well Name	Date:	Oil Production (Barrels)	Water Production (Barrels)	Operator	Days
M2C-M2-21B	28-Feb-17	0.00	0.00	Noble Energy Inc	0
Production Totals		0.00	0.00		

NEVADA OIL PATCH REPORT

Produced by the Division of Minerals

HUN

Date listed is last day of month that production numbers were reported for.

Well Name	Date:	Oil Production (Barrels)	Water Production (Barrels)	Operator	Days
K1L-1V	28-Feb-17	0.00	0.00	Noble Energy Inc	0
Production Totals		0.00	0.00		

KSP

Date listed is last day of month that production numbers were reported for.

Well Name	Date:	Oil Production (Barrels)	Water Production (Barrels)	Operator	Days
Kate Spring 1	28-Feb-17	300.00	2,000.00	Western General Inc	5
Kate Spring 12-2	28-Feb-17	423.00	6,846.00	Makoil Inc	28
Kate Spring 1-A	28-Feb-17	1,181.00	16,051.00	Western General Inc	23
Kate Spring 1-C	28-Feb-17	50.00	0.00	Western General Inc	4
Taylor Federal 1	28-Feb-17	199.00	5,237.00	Western General Inc	28
Production Totals		2,153.00	30,134.00		

NWC

Date listed is last day of month that production numbers were reported for.

Well Name	Date:	Oil Production (Barrels)	Water Production (Barrels)	Operator	Days
N Willow Creek 6-27	28-Feb-17	0.00	0.00	Kirkwood Oil & Gas	0
Production Totals		0.00	0.00		

SND

Date listed is last day of month that production numbers were reported for.

Well Name	Date:	Oil Production (Barrels)	Water Production (Barrels)	Operator	Days
Sand Dune 88-35	28-Feb-17	3.00	5.00	Kirkwood Oil & Gas	1
Production Totals		3.00	5.00		

SSP

Date listed is last day of month that production numbers were reported for.

Well Name	Date:	Oil Production (Barrels)	Water Production (Barrels)	Operator	Days
Federal 12-14	28-Feb-17	0.00	0.00	Grant Canyon Oil & Gas	0
Federal 5-14	28-Feb-17	0.00	0.00	Grant Canyon Oil & Gas	0
Sans Spring 5-14A	28-Feb-17	0.00	0.00	Grant Canyon Oil & Gas	0
Production Totals		0.00	0.00		

NEVADA OIL PATCH REPORT

Produced by the Division of Minerals

TMR

Date listed is last day of month that production numbers were reported for.

Well Name	Date:	Oil Production (Barrels)	Water Production (Barrels)	Operator	Days
Britton 13-21	28-Feb-17	0.00	0.00	Makoil Inc	0
Munson Ranch 12-14	28-Feb-17	7.00	0.00	Makoil Inc	2
Munson Ranch 12-24	28-Feb-17	214.00	943.00	Makoil Inc	26
Munson Ranch 12-32	28-Feb-17	381.00	1,784.00	Makoil Inc	28
Munson Ranch 12-33	28-Feb-17	0.00	0.00	Makoil Inc	0
Munson Ranch 12-34	28-Feb-17	308.00	327.00	Makoil Inc	28
Munson Ranch 12-43	28-Feb-17	669.00	659.00	Makoil Inc	28
Munson Ranch 13-11	28-Feb-17	230.00	15,332.00	Makoil Inc	26
Munson Ranch 13-11	28-Feb-17	214.00	2,525.00	Makoil Inc	28
Munson Ranch 13-14	28-Feb-17	318.00	6,118.00	Makoil Inc	27
Munson Ranch 13-21	28-Feb-17	306.00	1,266.00	Makoil Inc	28
Munson Ranch 13-24	28-Feb-17	3.00	1.00	Makoil Inc	1
Munson Ranch 13-31	28-Feb-17	283.00	1,809.00	Makoil Inc	28
Munson Ranch 13-32	28-Feb-17	402.00	3,180.00	Makoil Inc	28
Munson Ranch 13-33	28-Feb-17	80.00	263.00	Makoil Inc	27
Munson Ranch 13-41	28-Feb-17	684.00	5,518.00	Makoil Inc	28
Munson Ranch 13-42	28-Feb-17	45.00	4,848.00	Makoil Inc	28
Munson Ranch 14-23	28-Feb-17	143.00	1,369.00	Makoil Inc	25
Munson Ranch 14-32	28-Feb-17	347.00	5,154.00	Makoil Inc	26
Munson Ranch 14-34	28-Feb-17	0.00	0.00	Makoil Inc	0
Munson Ranch 14-34	28-Feb-17	155.00	456.00	Makoil Inc	27
Munson Ranch 14-41	28-Feb-17	0.00	0.00	Makoil Inc	0
Munson Ranch 14-44	28-Feb-17	286.00	8,512.00	Makoil Inc	27
Trap Spring 16	28-Feb-17	186.00	9,408.00	Makoil Inc	28
Trap Spring 19	28-Feb-17	1,024.00	224.00	Makoil Inc	28
Trap Spring 2 48-27	28-Feb-17	463.00	56.00	Makoil Inc	28
Trap Spring 23-41	28-Feb-17	80.00	56.00	Makoil Inc	28
Trap Spring 3	28-Feb-17	717.00	82,925.00	Makoil Inc	28
Trap Spring 8	28-Feb-17	0.00	0.00	Makoil Inc	0

NEVADA OIL PATCH REPORT

Produced by the Division of Minerals

Trap Spring 9	28-Feb-17	2,170.00	34,984.00	Makoil Inc	28
Production Totals		9,715.00	187,717.00		

TOM

Date listed is last day of month that production numbers were reported for.

Well Name	Date:	Oil Production (Barrels)	Water Production (Barrels)	Operator	Days
Tomera Ranch 3	28-Feb-17	0.00	0.00	Andromeda Oil	0
Tomera Ranch 33-1B	28-Feb-17	0.00	0.00	Andromeda Oil	0
Production Totals		0.00	0.00		

NEVADA OIL PATCH REPORT

Produced by the Division of Minerals

Report for the Month of:

March 2017

Production Summary (Barrels):

Total Nevada oil production for the period:

24,808

Production for the same period last year:

21,545

Total Nevada gas production for the period:

323 MCF

Gas production for the same period last year:

101 MCF

Permitting:

Permits to drill issued by NDOM in the period:

0

Permits issued for the same period last year:

1

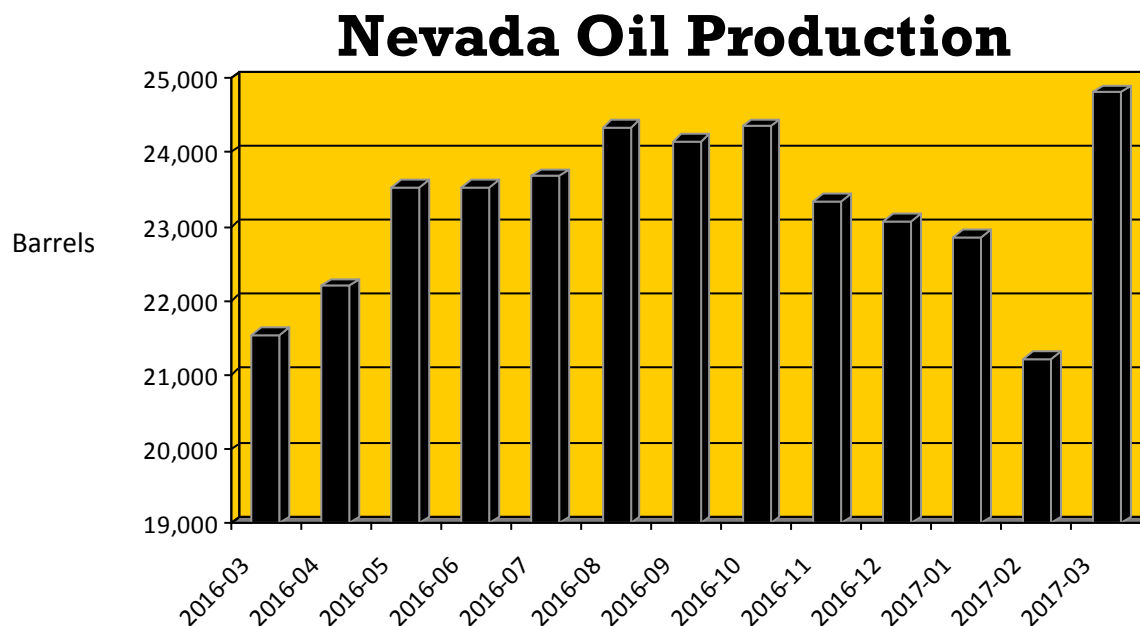
Rig Count:

Rotary rigs operating during the period:

0

Rotary rigs operating same period last year:

0



NEVADA OIL PATCH REPORT

Produced by the Division of Minerals

Nevada Oil/Gas Field Summary

Nye County:

BAC - Bacon Flat Field: First Production - January, 1981

CUR - Currant Field: First Production - February, 1979

CYN - Grand Canyon Field: First Production - September, 1983

DUC - Duckwater Creek Field: First Production - May, 1990

ESP - Eagle Springs Field: First Production - March, 1954

GSR - Ghost Ranch Field: First Production - August, 1996

KAT - Kate Spring Field: First Production - January, 1986

SND - Sand Dune Field: First Production - January, 1998

SSP - Sans Spring Field: First Production - March, 1993

TMR - Trap Spring Field: First Production - November, 1976

EIN - East Inselberg Field: First Production - April, 2005

Elko County:

DEA - Deadman Creek: First Production - May, 1997

HBT - Humboldt Field: First Production - April, 2014

HUN - Huntington Field: First Production - November, 2014

TOA - Toana Draw Field: First Production - January, 2007

Eureka County:

BAR - Three Bar Field: First Production - March, 1990

BLK - Blackburn Field: First Production - April, 1982

NWC - North Willow Creek: First Production - April, 1988

TOM - Tomera Ranch Field: First Production - December, 1987

NEVADA OIL PATCH REPORT

Produced by the Division of Minerals

Oil Production Per Field for Current Period:

Field:	Barrels Produced:
BAC	451
BLK	3,336
CYN	3,433
ESP	2,189
EXP	0
GSR	1,231
HBT	0
HUN	0
KSP	2,772
NWC	0
SND	41
SSP	0
TMR	11,138
TOM	217

NEVADA OIL PATCH REPORT

Produced by the Division of Minerals

Nevada Oil Production Details

BAC

Date listed is last day of month that production numbers were reported for.

Well Name	Date:	Oil Production (Barrels)	Water Production (Barrels)	Operator	Days
Bacon Flat 23-17	31-Mar-17	0.00	0.00	Grant Canyon Oil & Gas	0
Bacon Flat 23-17A	31-Mar-17	451.00	6,214.00	Grant Canyon Oil & Gas	31
Production Totals		451.00	6,214.00		

BLK

Date listed is last day of month that production numbers were reported for.

Well Name	Date:	Oil Production (Barrels)	Water Production (Barrels)	Operator	Days
Blackburn 10	31-Mar-17	493.00	2,556.00	Blackburn Oil and Gas LLC	30
Blackburn 14	31-Mar-17	382.00	612.00	Blackburn Oil and Gas LLC	26
Blackburn 16	31-Mar-17	475.00	6,951.00	Blackburn Oil and Gas LLC	31
Blackburn 18	31-Mar-17	421.00	62,884.00	Blackburn Oil and Gas LLC	29
Blackburn 19	31-Mar-17	1,206.00	86,360.00	Blackburn Oil and Gas LLC	29
Blackburn 22	31-Mar-17	359.00	377.00	Grant Canyon Oil & Gas	25
Production Totals		3,336.00	159,740.00		

CYN

Date listed is last day of month that production numbers were reported for.

Well Name	Date:	Oil Production (Barrels)	Water Production (Barrels)	Operator	Days
Grant Canyon 10	31-Mar-17	2,420.00	24,657.00	Grant Canyon Oil & Gas	31
Grant Canyon 22-21	31-Mar-17	455.00	20,849.00	Grant Canyon Oil & Gas	31
Grant Canyon 7	31-Mar-17	0.00	0.00	Grant Canyon Oil & Gas	0
Grant Canyon 9	31-Mar-17	558.00	152.00	Grant Canyon Oil & Gas	31
Production Totals		3,433.00	45,658.00		

ESP

Date listed is last day of month that production numbers were reported for.

Well Name	Date:	Oil Production (Barrels)	Water Production (Barrels)	Operator	Days
Eagle Spring 13-36	31-Mar-17	0.00	0.00	Kirkwood Oil & Gas	0
Eagle Spring 23-36	31-Mar-17	735.00	1,338.00	Kirkwood Oil & Gas	27
Eagle Spring 24-36	31-Mar-17	0.00	0.00	Kirkwood Oil & Gas	0
Eagle Spring 44-35	31-Mar-17	0.00	0.00	Kirkwood Oil & Gas	0

NEVADA OIL PATCH REPORT

Produced by the Division of Minerals

Eagle Spring 54-35	31-Mar-17	250.00	4,908.00	Kirkwood Oil & Gas	31
Eagle Spring 55-35	31-Mar-17	0.00	0.00	Kirkwood Oil & Gas	0
Eagle Spring 64-35	31-Mar-17	0.00	0.00	Kirkwood Oil & Gas	0
Eagle Spring 82-35	31-Mar-17	184.00	29,209.00	Kirkwood Oil & Gas	30
Eagle Spring 83-35	31-Mar-17	20.00	1,427.00	Kirkwood Oil & Gas	4
Eagle Springs 1-36	31-Mar-17	0.00	0.00	Kirkwood Oil & Gas	0
Eagle Springs 2-36	31-Mar-17	0.00	0.00	Kirkwood Oil & Gas	0
Eagle Springs 35-35	31-Mar-17	0.00	0.00	Kirkwood Oil & Gas	0
Eagle Springs 43-36	31-Mar-17	1.00	5.00	Kirkwood Oil & Gas	1
Eagle Springs 4-36	31-Mar-17	0.00	0.00	Kirkwood Oil & Gas	0
Eagle Springs 5-36	31-Mar-17	990.00	713.00	Kirkwood Oil & Gas	28
Eagle Springs 73-35	31-Mar-17	9.00	338.00	Kirkwood Oil & Gas	1
Eagle Springs 74-35	31-Mar-17	0.00	0.00	Kirkwood Oil & Gas	0
EagleSprings 15-35	31-Mar-17	0.00	0.00	Kirkwood Oil & Gas	0

Production Totals 2,189.00 37,938.00

GSR

Date listed is last day of month that production numbers were reported for.

Well Name	Date:	Oil Production (Barrels)	Water Production (Barrels)	Operator	Days
Ghost Ranch 2-21X	31-Mar-17	446.00	9,935.00	Makoil Inc	31
Ghost Ranch 38-35	31-Mar-17	216.00	11,808.00	Kirkwood Oil & Gas	31
Ghost Ranch 47-35	31-Mar-17	371.00	8,553.00	Kirkwood Oil & Gas	31
Ghost Ranch 48-35	31-Mar-17	198.00	11,496.00	Kirkwood Oil & Gas	31

Production Totals 1,231.00 41,792.00

HBT

Date listed is last day of month that production numbers were reported for.

Well Name	Date:	Oil Production (Barrels)	Water Production (Barrels)	Operator	Days
M2C-M2-21B	31-Mar-17	0.00	0.00	Noble Energy Inc	0

Production Totals 0.00 0.00

HUN

Date listed is last day of month that production numbers were reported for.

Well Name	Date:	Oil Production (Barrels)	Water Production (Barrels)	Operator	Days
K1L-1V	31-Mar-17	0.00	0.00	Noble Energy Inc	0

NEVADA OIL PATCH REPORT

Produced by the Division of Minerals

Production Totals 0.00 0.00

KSP

Date listed is last day of month that production numbers were reported for.

Well Name	Date:	Oil Production (Barrels)	Water Production (Barrels)	Operator	Days
Kate Spring 1	31-Mar-17	300.00	2,000.00	Western General Inc	5
Kate Spring 12-2	31-Mar-17	467.50	8,165.00	Makoil Inc	31
Kate Spring 1-A	31-Mar-17	1,593.00	16,001.00	Western General Inc	26
Kate Spring 1-C	31-Mar-17	0.00	0.00	Western General Inc	0
Taylor Federal 1	31-Mar-17	411.00	10,302.00	Western General Inc	31
Taylor Federal 2	31-Mar-17	0.00	0.00	Western General Inc	0

Production Totals 2,771.50 36,468.00

NWC

Date listed is last day of month that production numbers were reported for.

Well Name	Date:	Oil Production (Barrels)	Water Production (Barrels)	Operator	Days
N Willow Creek 6-27	31-Mar-17	0.00	0.00	Kirkwood Oil & Gas	0

Production Totals 0.00 0.00

SND

Date listed is last day of month that production numbers were reported for.

Well Name	Date:	Oil Production (Barrels)	Water Production (Barrels)	Operator	Days
Sand Dune 88-35	31-Mar-17	41.00	52.00	Kirkwood Oil & Gas	1

Production Totals 41.00 52.00

SSP

Date listed is last day of month that production numbers were reported for.

Well Name	Date:	Oil Production (Barrels)	Water Production (Barrels)	Operator	Days
Federal 12-14	31-Mar-17	0.00	0.00	Grant Canyon Oil & Gas	0
Federal 5-14	31-Mar-17	0.00	0.00	Grant Canyon Oil & Gas	0
Sans Spring 5-14A	31-Mar-17	0.00	0.00	Grant Canyon Oil & Gas	0

Production Totals 0.00 0.00

TMR

Date listed is last day of month that production numbers were reported for.

Well Name	Date:	Oil Production (Barrels)	Water Production (Barrels)	Operator	Days
Munson Ranch 12-14	31-Mar-17	5.00	0.00	Makoil Inc	1
Munson Ranch 12-24	31-Mar-17	293.00	1,235.00	Makoil Inc	31

NEVADA OIL PATCH REPORT

Produced by the Division of Minerals

Munson Ranch 12-32	31-Mar-17	442.00	2,014.00	Makoil Inc	31
Munson Ranch 12-33	31-Mar-17	0.00	0.00	Makoil Inc	0
Munson Ranch 12-34	31-Mar-17	350.00	371.00	Makoil Inc	31
Munson Ranch 12-43	31-Mar-17	750.00	742.00	Makoil Inc	31
Munson Ranch 13-1	31-Mar-17	0.00	0.00	Makoil Inc	0
Munson Ranch 13-11	31-Mar-17	351.00	16,791.00	Makoil Inc	31
Munson Ranch 13-11	31-Mar-17	203.00	2,431.00	Makoil Inc	26
Munson Ranch 13-14	31-Mar-17	375.00	7,495.00	Makoil Inc	31
Munson Ranch 13-21	31-Mar-17	342.00	1,407.00	Makoil Inc	31
Munson Ranch 13-24	31-Mar-17	5.00	2.00	Makoil Inc	1
Munson Ranch 13-31	31-Mar-17	323.00	1,960.00	Makoil Inc	31
Munson Ranch 13-32	31-Mar-17	461.00	3,492.00	Makoil Inc	31
Munson Ranch 13-33	31-Mar-17	102.00	308.00	Makoil Inc	31
Munson Ranch 13-41	31-Mar-17	786.00	6,197.00	Makoil Inc	31
Munson Ranch 13-42	31-Mar-17	55.00	5,305.00	Makoil Inc	28
Munson Ranch 13-45	31-Mar-17	0.00	0.00	Makoil Inc	0
Munson Ranch 13-46	31-Mar-17	0.00	0.00	Makoil Inc	0
Munson Ranch 14-23	31-Mar-17	172.00	1,747.00	Makoil Inc	31
Munson Ranch 14-32	31-Mar-17	407.00	6,185.00	Makoil Inc	31
Munson Ranch 14-33	31-Mar-17	0.00	0.00	Makoil Inc	0
Munson Ranch 14-34	31-Mar-17	0.00	0.00	Makoil Inc	0
Munson Ranch 14-34	31-Mar-17	172.00	527.00	Makoil Inc	31
Munson Ranch 14-41	31-Mar-17	0.00	0.00	Makoil Inc	0
Munson Ranch 14-44	31-Mar-17	320.00	10,492.00	Makoil Inc	31
Munson Ranch 14-49	31-Mar-17	0.00	0.00	Makoil Inc	0
Munson Ranch 14-49	31-Mar-17	0.00	0.00	Makoil Inc	
Trap Spring 14-42	31-Mar-17	0.00	0.00	Makoil Inc	0
Trap Spring 16	31-Mar-17	213.00	10,339.00	Makoil Inc	31
Trap Spring 19	31-Mar-17	1,115.00	223.00	Makoil Inc	31
Trap Spring 2 48-27	31-Mar-17	502.00	71.00	Makoil Inc	31
Trap Spring 23-41	31-Mar-17	98.00	47.00	Makoil Inc	31
Trap Spring 3	31-Mar-17	791.00	92,452.00	Makoil Inc	31

NEVADA OIL PATCH REPORT

Produced by the Division of Minerals

Trap Spring 8	31-Mar-17	0.00	0.00	Makoil Inc	0
Trap Spring 9	31-Mar-17	2,505.00	38,617.00	Makoil Inc	31
Production Totals		11,138.00	210,450.00		

TOM

Date listed is last day of month that production numbers were reported for.

Well Name	Date:	Oil Production (Barrels)	Water Production (Barrels)	Operator	Days
Tomera Ranch 3	31-Mar-17	91.00	0.00	Andromeda Oil	31
Tomera Ranch 33-1B	31-Mar-17	126.00	0.00	Andromeda Oil	31
Production Totals		217.00	0.00		

NEVADA OIL PATCH REPORT

Produced by the Division of Minerals

Nevada Gas Production Details

KSP

Date listed is last day of month that production numbers were reported for.

Well Name	Date:	Gas Production (MCF)	Operator
Kate Spring 1	3/31/2017	11	Western General Inc
Kate Spring 12-2	3/31/2017	104	Makoil Inc
Kate Spring 1-A	3/31/2017	169	Western General Inc
Taylor Federal 1	3/31/2017	39	Western General Inc
Production Totals:		323	

NEVADA OIL PATCH REPORT

Produced by the Division of Minerals

Report for the Month of:

April 2017

Production Summary (Barrels):

Total Nevada oil production for the period:

22,089

Production for the same period last year:

22,198

Total Nevada gas production for the period:

257 MCF

Gas production for the same period last year:

MCF

Permitting:

Permits to drill issued by NDOM in the period:

0

Permits issued for the same period last year:

0

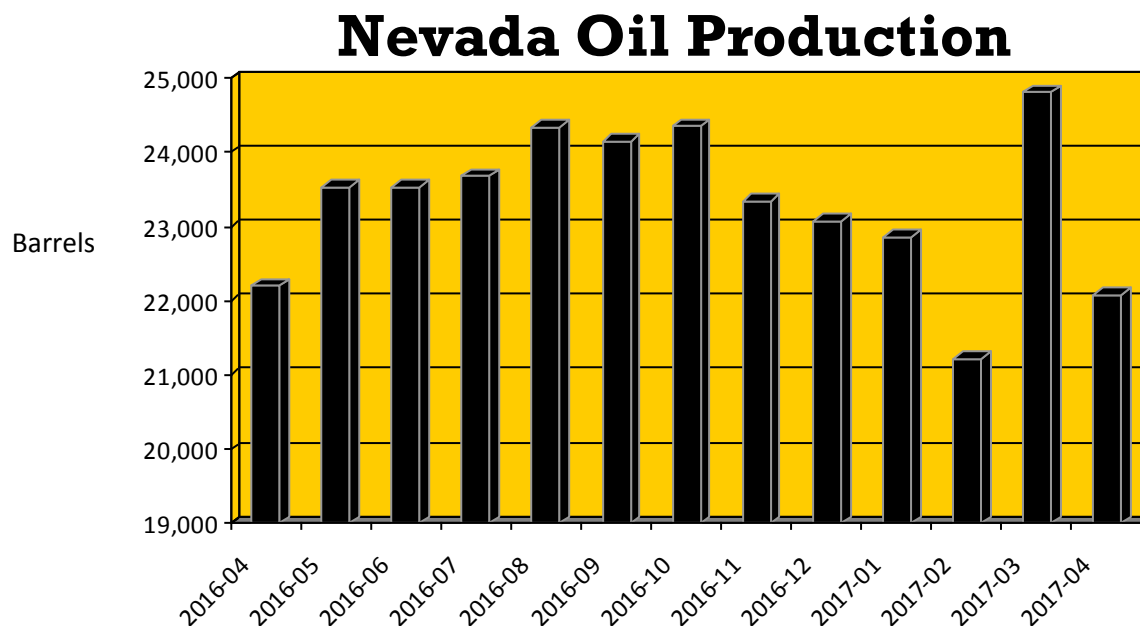
Rig Count:

Rotary rigs operating during the period:

0

Rotary rigs operating same period last year:

0



NEVADA OIL PATCH REPORT

Produced by the Division of Minerals

Nevada Oil/Gas Field Summary

Nye County:

BAC - Bacon Flat Field: First Production - January, 1981

CUR - Currant Field: First Production - February, 1979

CYN - Grand Canyon Field: First Production - September, 1983

DUC - Duckwater Creek Field: First Production - May, 1990

ESP - Eagle Springs Field: First Production - March, 1954

GSR - Ghost Ranch Field: First Production - August, 1996

KAT - Kate Spring Field: First Production - January, 1986

SND - Sand Dune Field: First Production - January, 1998

SSP - Sans Spring Field: First Production - March, 1993

TMR - Trap Spring Field: First Production - November, 1976

EIN - East Inselberg Field: First Production - April, 2005

Elko County:

DEA - Deadman Creek: First Production - May, 1997

HBT - Humboldt Field: First Production - April, 2014

HUN - Huntington Field: First Production - November, 2014

TOA - Toana Draw Field: First Production - January, 2007

Eureka County:

BAR - Three Bar Field: First Production - March, 1990

BLK - Blackburn Field: First Production - April, 1982

NWC - North Willow Creek: First Production - April, 1988

TOM - Tomera Ranch Field: First Production - December, 1987

NEVADA OIL PATCH REPORT

Produced by the Division of Minerals

Oil Production Per Field for Current Period:

Field:	Barrels Produced:
BAC	433
BLK	3,191
CYN	3,016
DUC	0
ESP	2,125
EXP	0
GSR	1,050
HBT	0
HUN	9
KSP	1,820
NWC	0
SND	3
SSP	0
TMR	10,442
TOM	0

NEVADA OIL PATCH REPORT

Produced by the Division of Minerals

Nevada Oil Production Details

BAC

Date listed is last day of month that production numbers were reported for.

Well Name	Date:	Oil Production (Barrels)	Water Production (Barrels)	Operator	Days
Bacon Flat 23-17	30-Apr-17	0.00	0.00	Grant Canyon Oil & Gas	0
Bacon Flat 23-17A	30-Apr-17	433.00	5,933.00	Grant Canyon Oil & Gas	30
Production Totals		433.00	5,933.00		

BLK

Date listed is last day of month that production numbers were reported for.

Well Name	Date:	Oil Production (Barrels)	Water Production (Barrels)	Operator	Days
Blackburn 10	30-Apr-17	552.00	2,446.00	Blackburn Oil and Gas LLC	30
Blackburn 14	30-Apr-17	514.00	932.00	Blackburn Oil and Gas LLC	30
Blackburn 16	30-Apr-17	337.00	4,006.00	Blackburn Oil and Gas LLC	25
Blackburn 18	30-Apr-17	467.00	66,289.00	Blackburn Oil and Gas LLC	30
Blackburn 19	30-Apr-17	1,173.00	91,971.00	Blackburn Oil and Gas LLC	30
Blackburn 22	30-Apr-17	148.00	149.00	Grant Canyon Oil & Gas	13
Production Totals		3,191.00	165,793.00		

CYN

Date listed is last day of month that production numbers were reported for.

Well Name	Date:	Oil Production (Barrels)	Water Production (Barrels)	Operator	Days
Grant Canyon 10	30-Apr-17	2,396.00	24,922.00	Grant Canyon Oil & Gas	30
Grant Canyon 22-21	30-Apr-17	466.00	19,968.00	Grant Canyon Oil & Gas	30
Grant Canyon 7	30-Apr-17	0.00	0.00	Grant Canyon Oil & Gas	0
Grant Canyon 9	30-Apr-17	154.00	37.00	Grant Canyon Oil & Gas	30
Production Totals		3,016.00	44,927.00		

DUC

Date listed is last day of month that production numbers were reported for.

Well Name	Date:	Oil Production (Barrels)	Water Production (Barrels)	Operator	Days
Duckwater Creek 19-	30-Apr-17	0.00	0.00	Makoil Inc	0
Production Totals		0.00	0.00		

NEVADA OIL PATCH REPORT

Produced by the Division of Minerals

ESP

Date listed is last day of month that production numbers were reported for.

Well Name	Date:	Oil Production (Barrels)	Water Production (Barrels)	Operator	Days
Eagle Spring 13-36	30-Apr-17	0.00	0.00	Kirkwood Oil & Gas	0
Eagle Spring 23-36	30-Apr-17	755.00	1,405.00	Kirkwood Oil & Gas	29
Eagle Spring 24-36	30-Apr-17	0.00	0.00	Kirkwood Oil & Gas	0
Eagle Spring 44-35	30-Apr-17	0.00	0.00	Kirkwood Oil & Gas	0
Eagle Spring 54-35	30-Apr-17	201.00	5,142.00	Kirkwood Oil & Gas	30
Eagle Spring 55-35	30-Apr-17	0.00	0.00	Kirkwood Oil & Gas	0
Eagle Spring 64-35	30-Apr-17	0.00	0.00	Kirkwood Oil & Gas	0
Eagle Spring 82-35	30-Apr-17	176.00	28,559.00	Kirkwood Oil & Gas	30
Eagle Spring 83-35	30-Apr-17	0.00	0.00	Kirkwood Oil & Gas	0
Eagle Springs 1-36	30-Apr-17	0.00	0.00	Kirkwood Oil & Gas	0
Eagle Springs 2-36	30-Apr-17	0.00	0.00	Kirkwood Oil & Gas	0
Eagle Springs 35-35	30-Apr-17	0.00	0.00	Kirkwood Oil & Gas	0
Eagle Springs 43-36	30-Apr-17	0.00	0.00	Kirkwood Oil & Gas	0
Eagle Springs 4-36	30-Apr-17	0.00	0.00	Kirkwood Oil & Gas	0
Eagle Springs 5-36	30-Apr-17	993.00	732.00	Kirkwood Oil & Gas	29
Eagle Springs 73-35	30-Apr-17	0.00	0.00	Kirkwood Oil & Gas	0
Eagle Springs 74-35	30-Apr-17	0.00	0.00	Kirkwood Oil & Gas	0
EagleSprings 15-35	30-Apr-17	0.00	0.00	Kirkwood Oil & Gas	0
Production Totals		2,125.00	35,838.00		

GSR

Date listed is last day of month that production numbers were reported for.

Well Name	Date:	Oil Production (Barrels)	Water Production (Barrels)	Operator	Days
Ghost Ranch 2-21X	30-Apr-17	405.00	9,283.00	Makoil Inc	30
Ghost Ranch 38-35	30-Apr-17	179.00	9,911.00	Kirkwood Oil & Gas	29
Ghost Ranch 47-35	30-Apr-17	307.00	7,179.00	Kirkwood Oil & Gas	30
Ghost Ranch 48-35	30-Apr-17	159.00	9,354.00	Kirkwood Oil & Gas	29
Production Totals		1,050.00	35,727.00		

NEVADA OIL PATCH REPORT

Produced by the Division of Minerals

HBT

Date listed is last day of month that production numbers were reported for.

Well Name	Date:	Oil Production (Barrels)	Water Production (Barrels)	Operator	Days
M2C-M2-21B	30-Apr-17	0.00	0.00	Noble Energy Inc	0
Production Totals		0.00	0.00		

HUN

Date listed is last day of month that production numbers were reported for.

Well Name	Date:	Oil Production (Barrels)	Water Production (Barrels)	Operator	Days
K1L-1V	30-Apr-17	8.83	0.00	Noble Energy Inc	28
Production Totals		8.83	0.00		

KSP

Date listed is last day of month that production numbers were reported for.

Well Name	Date:	Oil Production (Barrels)	Water Production (Barrels)	Operator	Days
Kate Spring 1	30-Apr-17	200.00	2,000.00	Western General Inc	5
Kate Spring 12-2	30-Apr-17	450.80	7,510.00	Makoil Inc	30
Kate Spring 1-A	30-Apr-17	943.00	17,853.00	Western General Inc	25
Kate Spring 1-C	30-Apr-17	0.00	0.00	Western General Inc	0
Taylor Federal 1	30-Apr-17	226.00	9,401.00	Western General Inc	30
Taylor Federal 2	30-Apr-17	0.00	0.00	Western General Inc	0
Production Totals		1,819.80	36,764.00		

NWC

Date listed is last day of month that production numbers were reported for.

Well Name	Date:	Oil Production (Barrels)	Water Production (Barrels)	Operator	Days
N Willow Creek 6-27	30-Apr-17	0.00	0.00	Kirkwood Oil & Gas	0
Production Totals		0.00	0.00		

SND

Date listed is last day of month that production numbers were reported for.

Well Name	Date:	Oil Production (Barrels)	Water Production (Barrels)	Operator	Days
Sand Dune 88-35	30-Apr-17	3.00	3.00	Kirkwood Oil & Gas	1
Production Totals		3.00	3.00		

SSP

Date listed is last day of month that production numbers were reported for.

Well Name	Date:	Oil Production (Barrels)	Water Production (Barrels)	Operator	Days
-----------	-------	-----------------------------	-------------------------------	----------	------

NEVADA OIL PATCH REPORT

Produced by the Division of Minerals

Federal 12-14	30-Apr-17	0.00	0.00	Grant Canyon Oil & Gas	0
Federal 5-14	30-Apr-17	0.00	0.00	Grant Canyon Oil & Gas	0
Sans Spring 5-14A	30-Apr-17	0.00	0.00	Grant Canyon Oil & Gas	0
Production Totals		0.00	0.00		

TMR

Date listed is last day of month that production numbers were reported for.

Well Name	Date:	Oil Production (Barrels)	Water Production (Barrels)	Operator	Days
Munson Ranch 12-14	30-Apr-17	5.00	0.00	Makoil Inc	1
Munson Ranch 12-24	30-Apr-17	196.00	910.00	Makoil Inc	25
Munson Ranch 12-32	30-Apr-17	396.00	1,844.00	Makoil Inc	30
Munson Ranch 12-33	30-Apr-17	0.00	0.00	Makoil Inc	0
Munson Ranch 12-34	30-Apr-17	338.00	360.00	Makoil Inc	30
Munson Ranch 12-43	30-Apr-17	743.00	720.00	Makoil Inc	30
Munson Ranch 13-11	30-Apr-17	427.00	19,053.00	Makoil Inc	30
Munson Ranch 13-11	30-Apr-17	223.00	2,718.00	Makoil Inc	30
Munson Ranch 13-14	30-Apr-17	234.00	5,586.00	Makoil Inc	25
Munson Ranch 13-21	30-Apr-17	221.00	938.00	Makoil Inc	22
Munson Ranch 13-24	30-Apr-17	1.00	1.00	Makoil Inc	1
Munson Ranch 13-31	30-Apr-17	315.00	1,950.00	Makoil Inc	30
Munson Ranch 13-32	30-Apr-17	448.00	3,475.00	Makoil Inc	30
Munson Ranch 13-33	30-Apr-17	84.00	300.00	Makoil Inc	30
Munson Ranch 13-41	30-Apr-17	768.00	5,977.00	Makoil Inc	30
Munson Ranch 13-42	30-Apr-17	0.00	0.00	Makoil Inc	0
Munson Ranch 14-23	30-Apr-17	151.00	1,557.00	Makoil Inc	30
Munson Ranch 14-32	30-Apr-17	394.00	5,877.00	Makoil Inc	30
Munson Ranch 14-34	30-Apr-17	0.00	0.00	Makoil Inc	0
Munson Ranch 14-34	30-Apr-17	166.00	510.00	Makoil Inc	30
Munson Ranch 14-41	30-Apr-17	0.00	0.00	Makoil Inc	0
Munson Ranch 14-44	30-Apr-17	269.00	8,841.00	Makoil Inc	29
Trap Spring 16	30-Apr-17	223.00	10,275.00	Makoil Inc	30
Trap Spring 19	30-Apr-17	1,068.00	210.00	Makoil Inc	19
Trap Spring 2 48-27	30-Apr-17	472.00	60.00	Makoil Inc	30

NEVADA OIL PATCH REPORT

Produced by the Division of Minerals

Trap Spring 23-41	30-Apr-17	90.00	60.00	Makoil Inc	30
Trap Spring 3	30-Apr-17	741.00	95,313.00	Makoil Inc	30
Trap Spring 8	30-Apr-17	0.00	0.00	Makoil Inc	0
Trap Spring 9	30-Apr-17	2,469.00	37,294.00	Makoil Inc	30

Production Totals	10,442.00	203,829.00
--------------------------	-----------	------------

TOM

Date listed is last day of month that production numbers were reported for.

Well Name	Date:	Oil Production (Barrels)	Water Production (Barrels)	Operator	Days
Tomera Ranch 3	30-Apr-17	0.00	0.00	Andromeda Oil	0
Tomera Ranch 33-1B	30-Apr-17	0.00	0.00	Andromeda Oil	0
Production Totals		0.00	0.00		

NEVADA OIL PATCH REPORT

Produced by the Division of Minerals

Nevada Gas Production Details

HUN

Date listed is last day of month that production numbers were reported for.

Well Name	Date:	Gas Production (MCF)	Operator
K1L-1V	4/30/2017	26	Noble Energy Inc

Production Totals: 26

KSP

Date listed is last day of month that production numbers were reported for.

Well Name	Date:	Gas Production (MCF)	Operator
Kate Spring 1	4/30/2017	11	Western General Inc
Kate Spring 12-2	4/30/2017	101	Makoil Inc
Kate Spring 1-A	4/30/2017	98	Western General Inc
Taylor Federal 1	4/30/2017	21	Western General Inc

Production Totals: 231

NEVADA OIL PATCH REPORT

Produced by the Division of Minerals

Report for the Month of:

May 2017

Production Summary (Barrels):

Total Nevada oil production for the period:

24,666

Production for the same period last year:

23,523

Total Nevada gas production for the period:

291 MCF

Gas production for the same period last year:

101 MCF

Permitting:

Permits to drill issued by NDOM in the period:

0

Permits issued for the same period last year:

1

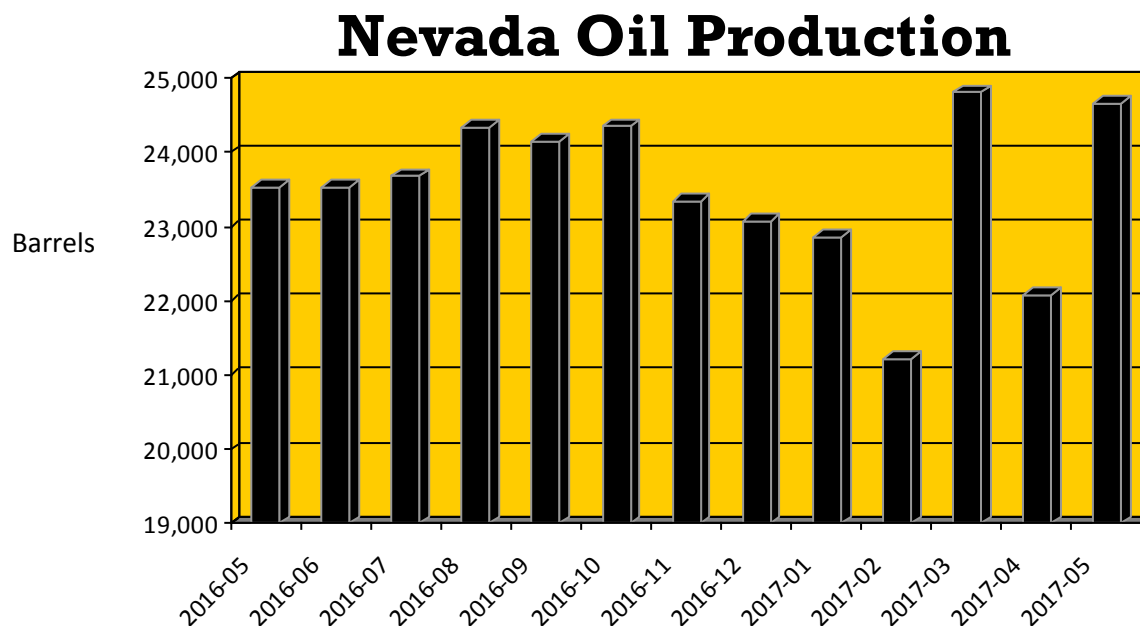
Rig Count:

Rotary rigs operating during the period:

0

Rotary rigs operating same period last year:

0



NEVADA OIL PATCH REPORT

Produced by the Division of Minerals

Nevada Oil/Gas Field Summary

Nye County:

BAC - Bacon Flat Field: First Production - January, 1981

CUR - Currant Field: First Production - February, 1979

CYN - Grand Canyon Field: First Production - September, 1983

DUC - Duckwater Creek Field: First Production - May, 1990

ESP - Eagle Springs Field: First Production - March, 1954

GSR - Ghost Ranch Field: First Production - August, 1996

KAT - Kate Spring Field: First Production - January, 1986

SND - Sand Dune Field: First Production - January, 1998

SSP - Sans Spring Field: First Production - March, 1993

TMR - Trap Spring Field: First Production - November, 1976

EIN - East Inselberg Field: First Production - April, 2005

Elko County:

DEA - Deadman Creek: First Production - May, 1997

HBT - Humboldt Field: First Production - April, 2014

HUN - Huntington Field: First Production - November, 2014

TOA - Toana Draw Field: First Production - January, 2007

Eureka County:

BAR - Three Bar Field: First Production - March, 1990

BLK - Blackburn Field: First Production - April, 1982

NWC - North Willow Creek: First Production - April, 1988

TOM - Tomera Ranch Field: First Production - December, 1987

NEVADA OIL PATCH REPORT

Produced by the Division of Minerals

Oil Production Per Field for Current Period:

Field:	Barrels Produced:
BAC	453
BLK	3,867
CUR	0
CYN	3,187
DUC	0
ESP	2,272
EXP	0
GSR	1,035
HBT	0
HUN	0
KSP	2,408
NWC	0
SND	26
SSP	0
TMR	11,285
TOM	133

NEVADA OIL PATCH REPORT

Produced by the Division of Minerals

Nevada Oil Production Details

BAC

Date listed is last day of month that production numbers were reported for.

Well Name	Date:	Oil Production (Barrels)	Water Production (Barrels)	Operator	Days
Bacon Flat 23-17	31-May-17	0.00	0.00	Grant Canyon Oil & Gas	0
Bacon Flat 23-17A	31-May-17	453.00	4,931.00	Grant Canyon Oil & Gas	31
Production Totals		453.00	4,931.00		

BLK

Date listed is last day of month that production numbers were reported for.

Well Name	Date:	Oil Production (Barrels)	Water Production (Barrels)	Operator	Days
Blackburn 10	31-May-17	508.00	2,065.00	Blackburn Oil and Gas LLC	31
Blackburn 14	31-May-17	1,243.00	3,530.00	Blackburn Oil and Gas LLC	26
Blackburn 16	31-May-17	423.00	6,036.00	Blackburn Oil and Gas LLC	31
Blackburn 18	31-May-17	452.00	58,773.00	Blackburn Oil and Gas LLC	31
Blackburn 19	31-May-17	1,087.00	107,253.00	Blackburn Oil and Gas LLC	31
Blackburn 22	31-May-17	154.00	155.00	Grant Canyon Oil & Gas	12
Production Totals		3,867.00	177,812.00		

CUR

Date listed is last day of month that production numbers were reported for.

Well Name	Date:	Oil Production (Barrels)	Water Production (Barrels)	Operator	Days
Currant 1	31-May-17	0.00	0.00	Makoil Inc	0
Production Totals		0.00	0.00		

CYN

Date listed is last day of month that production numbers were reported for.

Well Name	Date:	Oil Production (Barrels)	Water Production (Barrels)	Operator	Days
Grant Canyon 10	31-May-17	2,289.00	25,958.00	Grant Canyon Oil & Gas	31
Grant Canyon 22-21	31-May-17	467.00	19,188.00	Grant Canyon Oil & Gas	29
Grant Canyon 7	31-May-17	0.00	0.00	Grant Canyon Oil & Gas	0
Grant Canyon 9	31-May-17	431.00	88.00	Grant Canyon Oil & Gas	31
Production Totals		3,187.00	45,234.00		

NEVADA OIL PATCH REPORT

Produced by the Division of Minerals

DUC

Date listed is last day of month that production numbers were reported for.

Well Name	Date:	Oil Production (Barrels)	Water Production (Barrels)	Operator	Days
Duckwater Creek 19-	01-May-17	0.00	0.00	Makoil Inc	0
Duckwater Creek 19-	31-May-17	0.00	0.00	Makoil Inc	0
Production Totals		0.00	0.00		

ESP

Date listed is last day of month that production numbers were reported for.

Well Name	Date:	Oil Production (Barrels)	Water Production (Barrels)	Operator	Days
Eagle Spring 13-36	31-May-17	0.00	0.00	Kirkwood Oil & Gas	0
Eagle Spring 23-36	31-May-17	665.00	1,112.00	Kirkwood Oil & Gas	28
Eagle Spring 24-36	31-May-17	0.00	0.00	Kirkwood Oil & Gas	0
Eagle Spring 44-35	31-May-17	0.00	0.00	Kirkwood Oil & Gas	0
Eagle Spring 54-35	31-May-17	297.00	6,040.00	Kirkwood Oil & Gas	31
Eagle Spring 55-35	31-May-17	0.00	0.00	Kirkwood Oil & Gas	0
Eagle Spring 64-35	31-May-17	0.00	0.00	Kirkwood Oil & Gas	0
Eagle Spring 82-35	31-May-17	167.00	24,290.00	Kirkwood Oil & Gas	31
Eagle Spring 83-35	31-May-17	0.00	0.00	Kirkwood Oil & Gas	0
Eagle Springs 1-36	31-May-17	0.00	0.00	Kirkwood Oil & Gas	0
Eagle Springs 2-36	31-May-17	10.00	128.00	Kirkwood Oil & Gas	1
Eagle Springs 35-35	31-May-17	0.00	0.00	Kirkwood Oil & Gas	0
Eagle Springs 43-36	31-May-17	0.00	0.00	Kirkwood Oil & Gas	0
Eagle Springs 4-36	31-May-17	0.00	0.00	Kirkwood Oil & Gas	0
Eagle Springs 5-36	31-May-17	960.00	636.00	Kirkwood Oil & Gas	31
Eagle Springs 73-35	31-May-17	167.00	5,902.00	Kirkwood Oil & Gas	22
Eagle Springs 74-35	31-May-17	0.00	0.00	Kirkwood Oil & Gas	0
EagleSprings 15-35	31-May-17	6.00	97.00	Kirkwood Oil & Gas	2
Production Totals		2,272.00	38,205.00		

GSR

Date listed is last day of month that production numbers were reported for.

Well Name	Date:	Oil Production (Barrels)	Water Production (Barrels)	Operator	Days
Ghost Ranch 2-21X	31-May-17	441.00	10,057.00	Makoil Inc	31

NEVADA OIL PATCH REPORT

Produced by the Division of Minerals

Ghost Ranch 38-35	31-May-17	164.00	13,287.00	Kirkwood Oil & Gas	30
Ghost Ranch 47-35	31-May-17	280.00	9,625.00	Kirkwood Oil & Gas	30
Ghost Ranch 48-35	31-May-17	150.00	12,936.00	Kirkwood Oil & Gas	30

Production Totals 1,035.00 45,905.00

HBT

Date listed is last day of month that production numbers were reported for.

Well Name	Date:	Oil Production (Barrels)	Water Production (Barrels)	Operator	Days
M2C-M2-21B	31-May-17	0.00	0.00	Noble Energy Inc	0

Production Totals 0.00 0.00

HUN

Date listed is last day of month that production numbers were reported for.

Well Name	Date:	Oil Production (Barrels)	Water Production (Barrels)	Operator	Days
K1L-1V	31-May-17	0.00	0.00	Noble Energy Inc	0

Production Totals 0.00 0.00

KSP

Date listed is last day of month that production numbers were reported for.

Well Name	Date:	Oil Production (Barrels)	Water Production (Barrels)	Operator	Days
Kate Spring 1	31-May-17	300.00	5,000.00	Western General Inc	5
Kate Spring 12-2	31-May-17	484.60	7,715.00	Makoil Inc	31
Kate Spring 1-A	31-May-17	1,290.00	20,988.00	Western General Inc	26
Kate Spring 1-C	31-May-17	0.00	0.00	Western General Inc	0
Taylor Federal 1	31-May-17	333.00	11,476.00	Western General Inc	31
Taylor Federal 2	31-May-17	0.00	0.00	Western General Inc	0

Production Totals 2,407.60 45,179.00

NWC

Date listed is last day of month that production numbers were reported for.

Well Name	Date:	Oil Production (Barrels)	Water Production (Barrels)	Operator	Days
N Willow Creek 6-27	31-May-17	0.00	0.00	Kirkwood Oil & Gas	0

Production Totals 0.00 0.00

SND

Date listed is last day of month that production numbers were reported for.

Well Name	Date:	Oil Production (Barrels)	Water Production (Barrels)	Operator	Days
Sand Dune 88-35	31-May-17	26.00	30.00	Kirkwood Oil & Gas	1

NEVADA OIL PATCH REPORT

Produced by the Division of Minerals

Production Totals 26.00 30.00

SSP

Date listed is last day of month that production numbers were reported for.

Well Name	Date:	Oil Production (Barrels)	Water Production (Barrels)	Operator	Days
Federal 12-14	31-May-17	0.00	0.00	Grant Canyon Oil & Gas	0
Federal 5-14	31-May-17	0.00	0.00	Grant Canyon Oil & Gas	0
Sans Spring 5-14A	31-May-17	0.00	0.00	Grant Canyon Oil & Gas	0

Production Totals 0.00 0.00

TMR

Date listed is last day of month that production numbers were reported for.

Well Name	Date:	Oil Production (Barrels)	Water Production (Barrels)	Operator	Days
East Inselberg 36-33	31-May-17	0.00	0.00	Makoil Inc	0
Munson Ranch 11-23	31-May-17	0.00	0.00	Makoil Inc	0
Munson Ranch 12-14	31-May-17	6.00	0.00	Makoil Inc	1
Munson Ranch 12-24	31-May-17	302.00	1,240.00	Makoil Inc	31
Munson Ranch 12-32	31-May-17	425.00	1,967.00	Makoil Inc	31
Munson Ranch 12-33	31-May-17	0.00	0.00	Makoil Inc	0
Munson Ranch 12-34	31-May-17	364.00	372.00	Makoil Inc	31
Munson Ranch 12-43	31-May-17	788.00	744.00	Makoil Inc	31
Munson Ranch 13-1	31-May-17	0.00	0.00	Makoil Inc	0
Munson Ranch 13-11	31-May-17	332.00	14,835.00	Makoil Inc	31
Munson Ranch 13-11	31-May-17	256.00	2,852.00	Makoil Inc	31
Munson Ranch 13-12	31-May-17	0.00	0.00	Makoil Inc	0
Munson Ranch 13-14	31-May-17	387.00	7,267.00	Makoil Inc	31
Munson Ranch 13-21	31-May-17	353.00	1,426.00	Makoil Inc	31
Munson Ranch 13-24	31-May-17	2.00	6.00	Makoil Inc	1
Munson Ranch 13-31	31-May-17	318.00	1,980.00	Makoil Inc	31
Munson Ranch 13-32	31-May-17	395.00	3,506.00	Makoil Inc	31
Munson Ranch 13-33	31-May-17	102.00	308.00	Makoil Inc	31
Munson Ranch 13-41	31-May-17	803.00	6,209.00	Makoil Inc	31
Munson Ranch 13-42	31-May-17	0.00	0.00	Makoil Inc	0
Munson Ranch 13-45	31-May-17	0.00	0.00	Makoil Inc	0

NEVADA OIL PATCH REPORT

Produced by the Division of Minerals

Munson Ranch 13-46	31-May-17	0.00	0.00	Makoil Inc	0
Munson Ranch 14-23	31-May-17	172.00	1,730.00	Makoil Inc	31
Munson Ranch 14-32	31-May-17	424.00	6,141.00	Makoil Inc	31
Munson Ranch 14-33	31-May-17	0.00	0.00	Makoil Inc	0
Munson Ranch 14-34	31-May-17	0.00	0.00	Makoil Inc	0
Munson Ranch 14-34	31-May-17	182.00	525.00	Makoil Inc	31
Munson Ranch 14-41	31-May-17	0.00	0.00	Makoil Inc	0
Munson Ranch 14-44	31-May-17	330.00	10,581.00	Makoil Inc	31
Munson Ranch 14-49	31-May-17	0.00	0.00	Makoil Inc	0
Munson Ranch 14-49	31-May-17	0.00	0.00	Makoil Inc	0
Trap Spring 14-42	31-May-17	0.00	0.00	Makoil Inc	0
Trap Spring 16	31-May-17	317.00	6,773.00	Makoil Inc	31
Trap Spring 19	31-May-17	1,021.00	305.00	Makoil Inc	14
Trap Spring 2 48-27	31-May-17	519.00	65.00	Makoil Inc	31
Trap Spring 23-41	31-May-17	66.00	87.00	Makoil Inc	31
Trap Spring 27-41	31-May-17	0.00	0.00	Makoil Inc	0
Trap Spring 3	31-May-17	786.00	96,213.00	Makoil Inc	31
Trap Spring 8	31-May-17	0.00	0.00	Makoil Inc	0
Trap Spring 9	31-May-17	2,635.00	38,422.00	Makoil Inc	31
Zuspann 24-3	31-May-17	0.00	0.00	Makoil Inc	0

Production Totals 11,285.00 203,554.00

TOM

Date listed is last day of month that production numbers were reported for.

Well Name	Date:	Oil Production (Barrels)	Water Production (Barrels)	Operator	Days
Tomera Ranch 3	31-May-17	100.00	0.00	Andromeda Oil	31
Tomera Ranch 33-1B	31-May-17	33.00	0.00	Andromeda Oil	31
Production Totals		133.00	0.00		

NEVADA OIL PATCH REPORT

Produced by the Division of Minerals

Nevada Gas Production Details

KSP

Date listed is last day of month that production numbers were reported for.

Well Name	Date:	Gas Production (MCF)	Operator
Kate Spring 1	5/31/2017	21	Western General Inc
Kate Spring 1-A	5/31/2017	130	Western General Inc
Taylor Federal 1	5/31/2017	32	Western General Inc
Production Totals:		183	

NEVADA OIL PATCH REPORT

Produced by the Division of Minerals

Report for the Month of:

June 2017

Production Summary (Barrels):

Total Nevada oil production for the period:

23,947

Production for the same period last year:

23,534

Total Nevada gas production for the period:

285 MCF

Gas production for the same period last year:

101 MCF

Permitting:

Permits to drill issued by NDOM in the period:

0

Permits issued for the same period last year:

0

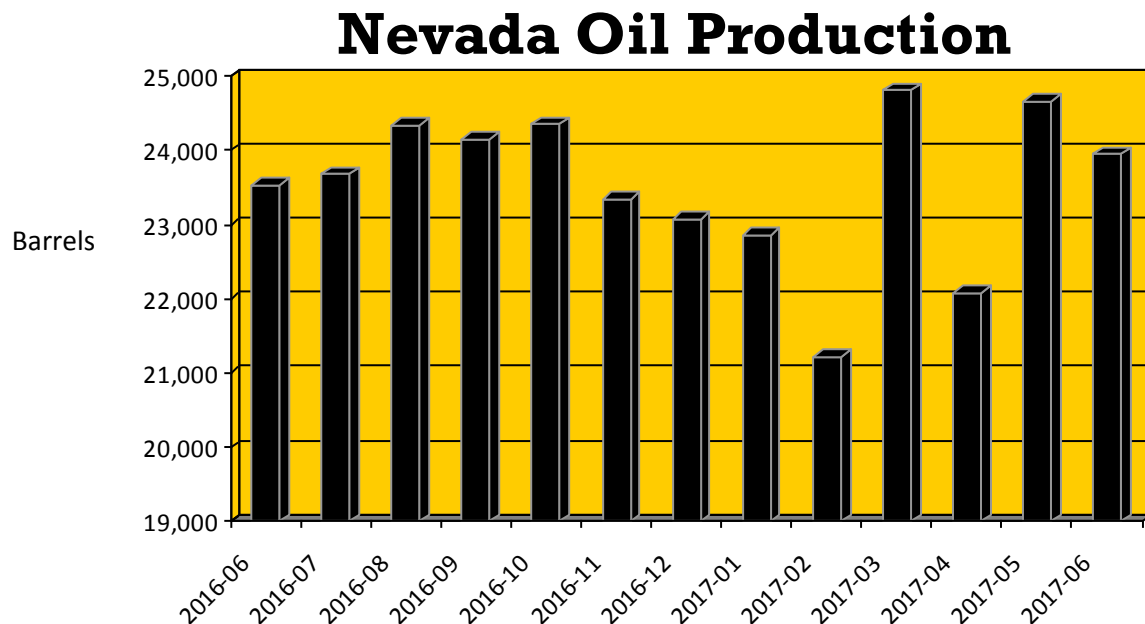
Rig Count:

Rotary rigs operating during the period:

0

Rotary rigs operating same period last year:

0



NEVADA OIL PATCH REPORT

Produced by the Division of Minerals

Nevada Oil/Gas Field Summary

Nye County:

BAC - Bacon Flat Field: First Production - January, 1981

CUR - Currant Field: First Production - February, 1979

CYN - Grand Canyon Field: First Production - September, 1983

DUC - Duckwater Creek Field: First Production - May, 1990

ESP - Eagle Springs Field: First Production - March, 1954

GSR - Ghost Ranch Field: First Production - August, 1996

KAT - Kate Spring Field: First Production - January, 1986

SND - Sand Dune Field: First Production - January, 1998

SSP - Sans Spring Field: First Production - March, 1993

TMR - Trap Spring Field: First Production - November, 1976

EIN - East Inselberg Field: First Production - April, 2005

Elko County:

DEA - Deadman Creek: First Production - May, 1997

HBT - Humboldt Field: First Production - April, 2014

HUN - Huntington Field: First Production - November, 2014

TOA - Toana Draw Field: First Production - January, 2007

Eureka County:

BAR - Three Bar Field: First Production - March, 1990

BLK - Blackburn Field: First Production - April, 1982

NWC - North Willow Creek: First Production - April, 1988

TOM - Tomera Ranch Field: First Production - December, 1987

NEVADA OIL PATCH REPORT

Produced by the Division of Minerals

Oil Production Per Field for Current Period:

Field:	Barrels Produced:
BAC	435
BLK	4,134
CUR	0
CYN	3,204
DUC	0
ESP	1,448
EXP	0
GSR	1,445
HBT	0
HUN	0
KSP	2,324
NWC	0
SND	0
SSP	0
TMR	10,957
TOM	0

NEVADA OIL PATCH REPORT

Produced by the Division of Minerals

Nevada Oil Production Details

BAC

Date listed is last day of month that production numbers were reported for.

Well Name	Date:	Oil Production (Barrels)	Water Production (Barrels)	Operator	Days
Bacon Flat 23-17	30-Jun-17	0.00	0.00	Grant Canyon Oil & Gas	0
Bacon Flat 23-17A	30-Jun-17	435.00	4,827.00	Grant Canyon Oil & Gas	30
Production Totals		435.00	4,827.00		

BLK

Date listed is last day of month that production numbers were reported for.

Well Name	Date:	Oil Production (Barrels)	Water Production (Barrels)	Operator	Days
Blackburn 10	30-Jun-17	438.00	1,910.00	Blackburn Oil and Gas LLC	30
Blackburn 14	30-Jun-17	1,456.00	4,151.00	Blackburn Oil and Gas LLC	30
Blackburn 16	30-Jun-17	443.00	6,118.00	Blackburn Oil and Gas LLC	30
Blackburn 18	30-Jun-17	575.00	72,808.00	Blackburn Oil and Gas LLC	30
Blackburn 19	30-Jun-17	1,092.00	100,053.00	Blackburn Oil and Gas LLC	30
Blackburn 22	30-Jun-17	130.00	206.00	Grant Canyon Oil & Gas	15
Production Totals		4,134.00	185,246.00		

CUR

Date listed is last day of month that production numbers were reported for.

Well Name	Date:	Oil Production (Barrels)	Water Production (Barrels)	Operator	Days
Currant 1	30-Jun-17	0.00	0.00	Makoil Inc	0
Production Totals		0.00	0.00		

CYN

Date listed is last day of month that production numbers were reported for.

Well Name	Date:	Oil Production (Barrels)	Water Production (Barrels)	Operator	Days
Grant Canyon 10	30-Jun-17	2,281.00	24,403.00	Grant Canyon Oil & Gas	30
Grant Canyon 22-21	30-Jun-17	505.00	20,586.00	Grant Canyon Oil & Gas	30
Grant Canyon 7	30-Jun-17	0.00	0.00	Grant Canyon Oil & Gas	0
Grant Canyon 9	30-Jun-17	418.00	82.00	Grant Canyon Oil & Gas	30
Production Totals		3,204.00	45,071.00		

NEVADA OIL PATCH REPORT

Produced by the Division of Minerals

DUC

Date listed is last day of month that production numbers were reported for.

Well Name	Date:	Oil Production (Barrels)	Water Production (Barrels)	Operator	Days
Duckwater Creek 19-	30-Jun-17	0.00	0.00	Makoil Inc	0
Production Totals		0.00	0.00		

ESP

Date listed is last day of month that production numbers were reported for.

Well Name	Date:	Oil Production (Barrels)	Water Production (Barrels)	Operator	Days
Eagle Spring 13-36	30-Jun-17	0.00	0.00	Kirkwood Oil & Gas	0
Eagle Spring 23-36	30-Jun-17	0.00	0.00	Kirkwood Oil & Gas	0
Eagle Spring 24-36	30-Jun-17	0.00	0.00	Kirkwood Oil & Gas	0
Eagle Spring 44-35	30-Jun-17	0.00	0.00	Kirkwood Oil & Gas	0
Eagle Spring 54-35	30-Jun-17	235.00	4,986.00	Kirkwood Oil & Gas	29
Eagle Spring 55-35	30-Jun-17	0.00	0.00	Kirkwood Oil & Gas	0
Eagle Spring 64-35	30-Jun-17	0.00	0.00	Kirkwood Oil & Gas	0
Eagle Spring 82-35	30-Jun-17	143.00	21,683.00	Kirkwood Oil & Gas	29
Eagle Spring 83-35	30-Jun-17	0.00	0.00	Kirkwood Oil & Gas	0
Eagle Springs 1-36	30-Jun-17	0.00	0.00	Kirkwood Oil & Gas	0
Eagle Springs 2-36	30-Jun-17	0.00	0.00	Kirkwood Oil & Gas	0
Eagle Springs 35-35	30-Jun-17	0.00	0.00	Kirkwood Oil & Gas	0
Eagle Springs 43-36	30-Jun-17	0.00	0.00	Kirkwood Oil & Gas	0
Eagle Springs 4-36	30-Jun-17	0.00	0.00	Kirkwood Oil & Gas	0
Eagle Springs 5-36	30-Jun-17	854.00	587.00	Kirkwood Oil & Gas	30
Eagle Springs 73-35	30-Jun-17	211.00	7,738.00	Kirkwood Oil & Gas	30
Eagle Springs 74-35	30-Jun-17	0.00	0.00	Kirkwood Oil & Gas	0
EagleSprings 15-35	30-Jun-17	5.00	83.00	Kirkwood Oil & Gas	2
Production Totals		1,448.00	35,077.00		

GSR

Date listed is last day of month that production numbers were reported for.

Well Name	Date:	Oil Production (Barrels)	Water Production (Barrels)	Operator	Days
Ghost Ranch 2-21X	30-Jun-17	431.00	10,205.00	Makoil Inc	30
Ghost Ranch 38-35	30-Jun-17	279.00	13,416.00	Kirkwood Oil & Gas	30

NEVADA OIL PATCH REPORT

Produced by the Division of Minerals

Ghost Ranch 47-35	30-Jun-17	479.00	9,718.00	Kirkwood Oil & Gas	30
Ghost Ranch 48-35	30-Jun-17	256.00	13,062.00	Kirkwood Oil & Gas	30
Production Totals		1,445.00	46,401.00		

HBT *Date listed is last day of month that production numbers were reported for.*

Well Name	Date:	Oil Production (Barrels)	Water Production (Barrels)	Operator	Days
M2C-M2-21B	30-Jun-17	0.00	0.00	Noble Energy Inc	0
Production Totals		0.00	0.00		

HUN *Date listed is last day of month that production numbers were reported for.*

Well Name	Date:	Oil Production (Barrels)	Water Production (Barrels)	Operator	Days
K1L-1V	30-Jun-17	0.00	0.00	Noble Energy Inc	0
Production Totals		0.00	0.00		

KSP *Date listed is last day of month that production numbers were reported for.*

Well Name	Date:	Oil Production (Barrels)	Water Production (Barrels)	Operator	Days
Kate Spring 1	30-Jun-17	300.00	3,000.00	Western General Inc	5
Kate Spring 12-2	30-Jun-17	508.20	8,571.00	Makoil Inc	30
Kate Spring 1-A	30-Jun-17	1,174.00	17,990.00	Western General Inc	25
Kate Spring 1-C	30-Jun-17	0.00	0.00	Western General Inc	0
Taylor Federal 1	30-Jun-17	313.00	13,743.00	Western General Inc	30
Taylor Federal 2	30-Jun-17	29.00	0.00	Western General Inc	1
Production Totals		2,324.20	43,304.00		

NWC *Date listed is last day of month that production numbers were reported for.*

Well Name	Date:	Oil Production (Barrels)	Water Production (Barrels)	Operator	Days
N Willow Creek 6-27	30-Jun-17	0.00	0.00	Kirkwood Oil & Gas	0
Production Totals		0.00	0.00		

SND *Date listed is last day of month that production numbers were reported for.*

Well Name	Date:	Oil Production (Barrels)	Water Production (Barrels)	Operator	Days
Sand Dune 88-35	30-Jun-17	0.00	0.00	Kirkwood Oil & Gas	0

NEVADA OIL PATCH REPORT

Produced by the Division of Minerals

Production Totals 0.00 0.00

SSP

Date listed is last day of month that production numbers were reported for.

Well Name	Date:	Oil Production (Barrels)	Water Production (Barrels)	Operator	Days
Federal 12-14	30-Jun-17	0.00	0.00	Grant Canyon Oil & Gas	0
Federal 5-14	30-Jun-17	0.00	0.00	Grant Canyon Oil & Gas	0
Sans Spring 5-14A	30-Jun-17	0.00	0.00	Grant Canyon Oil & Gas	0

Production Totals 0.00 0.00

TMR

Date listed is last day of month that production numbers were reported for.

Well Name	Date:	Oil Production (Barrels)	Water Production (Barrels)	Operator	Days
East Inselberg 36-33	30-Jun-17	0.00	0.00	Makoil Inc	0
Munson Ranch 11-23	30-Jun-17	0.00	0.00	Makoil Inc	0
Munson Ranch 12-14	30-Jun-17	0.00	0.00	Makoil Inc	0
Munson Ranch 12-24	30-Jun-17	294.00	1,200.00	Makoil Inc	30
Munson Ranch 12-32	30-Jun-17	417.00	1,904.00	Makoil Inc	30
Munson Ranch 12-33	30-Jun-17	0.00	0.00	Makoil Inc	0
Munson Ranch 12-34	30-Jun-17	354.00	360.00	Makoil Inc	30
Munson Ranch 12-43	30-Jun-17	740.00	720.00	Makoil Inc	30
Munson Ranch 13-1	30-Jun-17	0.00	0.00	Makoil Inc	0
Munson Ranch 13-11	30-Jun-17	184.00	12,608.00	Makoil Inc	28
Munson Ranch 13-11	30-Jun-17	236.00	2,763.00	Makoil Inc	30
Munson Ranch 13-12	30-Jun-17	0.00	0.00	Makoil Inc	0
Munson Ranch 13-14	30-Jun-17	315.00	6,688.00	Makoil Inc	29
Munson Ranch 13-21	30-Jun-17	350.00	1,382.00	Makoil Inc	30
Munson Ranch 13-24	30-Jun-17	0.00	0.00	Makoil Inc	0
Munson Ranch 13-31	30-Jun-17	324.00	1,950.00	Makoil Inc	30
Munson Ranch 13-32	30-Jun-17	469.00	3,482.00	Makoil Inc	30
Munson Ranch 13-33	30-Jun-17	94.00	300.00	Makoil Inc	30
Munson Ranch 13-41	30-Jun-17	764.00	6,029.00	Makoil Inc	30
Munson Ranch 13-42	30-Jun-17	0.00	0.00	Makoil Inc	0
Munson Ranch 13-45	30-Jun-17	0.00	0.00	Makoil Inc	0

NEVADA OIL PATCH REPORT

Produced by the Division of Minerals

Munson Ranch 13-46	30-Jun-17	0.00	0.00	Makoil Inc	0
Munson Ranch 14-23	30-Jun-17	173.00	1,680.00	Makoil Inc	30
Munson Ranch 14-32	30-Jun-17	411.00	5,952.00	Makoil Inc	30
Munson Ranch 14-33	30-Jun-17	0.00	0.00	Makoil Inc	0
Munson Ranch 14-34	30-Jun-17	0.00	0.00	Makoil Inc	0
Munson Ranch 14-34	30-Jun-17	173.00	510.00	Makoil Inc	30
Munson Ranch 14-41	30-Jun-17	0.00	0.00	Makoil Inc	0
Munson Ranch 14-44	30-Jun-17	317.00	10,177.00	Makoil Inc	30
Munson Ranch 14-49	30-Jun-17	0.00	0.00	Makoil Inc	0
Munson Ranch 14-49	30-Jun-17	0.00	0.00	Makoil Inc	0
Trap Spring 14-42	30-Jun-17	0.00	0.00	Makoil Inc	0
Trap Spring 16	30-Jun-17	309.00	10,079.00	Makoil Inc	30
Trap Spring 19	30-Jun-17	1,242.00	330.00	Makoil Inc	30
Trap Spring 2 48-27	30-Jun-17	504.00	75.00	Makoil Inc	30
Trap Spring 23-41	30-Jun-17	49.00	82.00	Makoil Inc	15
Trap Spring 27-41	30-Jun-17	0.00	0.00	Makoil Inc	0
Trap Spring 3	30-Jun-17	780.00	88,774.00	Makoil Inc	30
Trap Spring 8	30-Jun-17	0.00	0.00	Makoil Inc	0
Trap Spring 9	30-Jun-17	2,458.00	36,921.00	Makoil Inc	30
Zuspann 24-3	30-Jun-17	0.00	0.00	Makoil Inc	0

Production Totals 10,957.00 193,966.00

TOM

Date listed is last day of month that production numbers were reported for.

Well Name	Date:	Oil Production (Barrels)	Water Production (Barrels)	Operator	Days
Tomera Ranch 3	30-Jun-17	0.00	0.00	Andromeda Oil	0
Tomera Ranch 33-1B	30-Jun-17	0.00	0.00	Andromeda Oil	0
Production Totals		0.00	0.00		

NEVADA OIL PATCH REPORT

Produced by the Division of Minerals

Nevada Gas Production Details

KSP

Date listed is last day of month that production numbers were reported for.

Well Name	Date:	Gas Production (MCF)	Operator
Kate Spring 1	6/30/2017	18	Western General Inc
Kate Spring 12-2	6/30/2017	113	Makoil Inc
Kate Spring 1-A	6/30/2017	122	Western General Inc
Taylor Federal 1	6/30/2017	32	Western General Inc
Production Totals:		285	